'A' St.

R-2

R-1

Cotner Blvd.

Area of Application

S. 48th St.

S. 51st St.

P

Sumner St.

Special Permit #1219J
Bryan LGH East
48th & Sumner

Zoning:

R-1 to R-8	Residential District
AG	Agricultural District
AGR	Agricultural Residential District
R-C	Residential Convervation District
O-1	Office District
O-2	Suburban Office District
O-3	Office Park District
R-T	Residential Transition District
B-1	Local Business District
B-2	Planned Neighborhood Business District
B-3	Commercial District
B-4	Lincoln Center Business District
B-5	Planned Regional Business District
H-1	Interstate Commercial District
H-2	Highway Business District
H-3	Highway Commercial District
H-4	General Commercial District
I-1	Industrial District
I-2	Industrial Park District
I-3	Employment Center District
P	Public Use District

m:\plan\arcview\kay\sp1219J (layout 1)

One Square Mile
Sec. 32 T10N R7E

Zoning Jurisdiction Lines

City Limit Jurisdiction

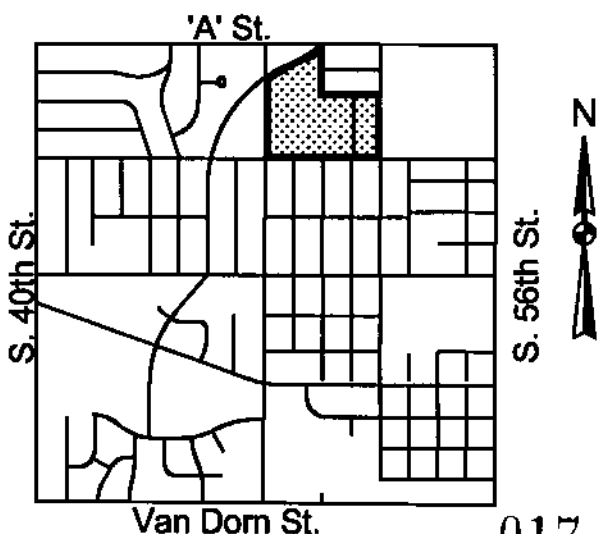

017

Date: 4/24/01

Lincoln City - Lancaster County Planning Dept.

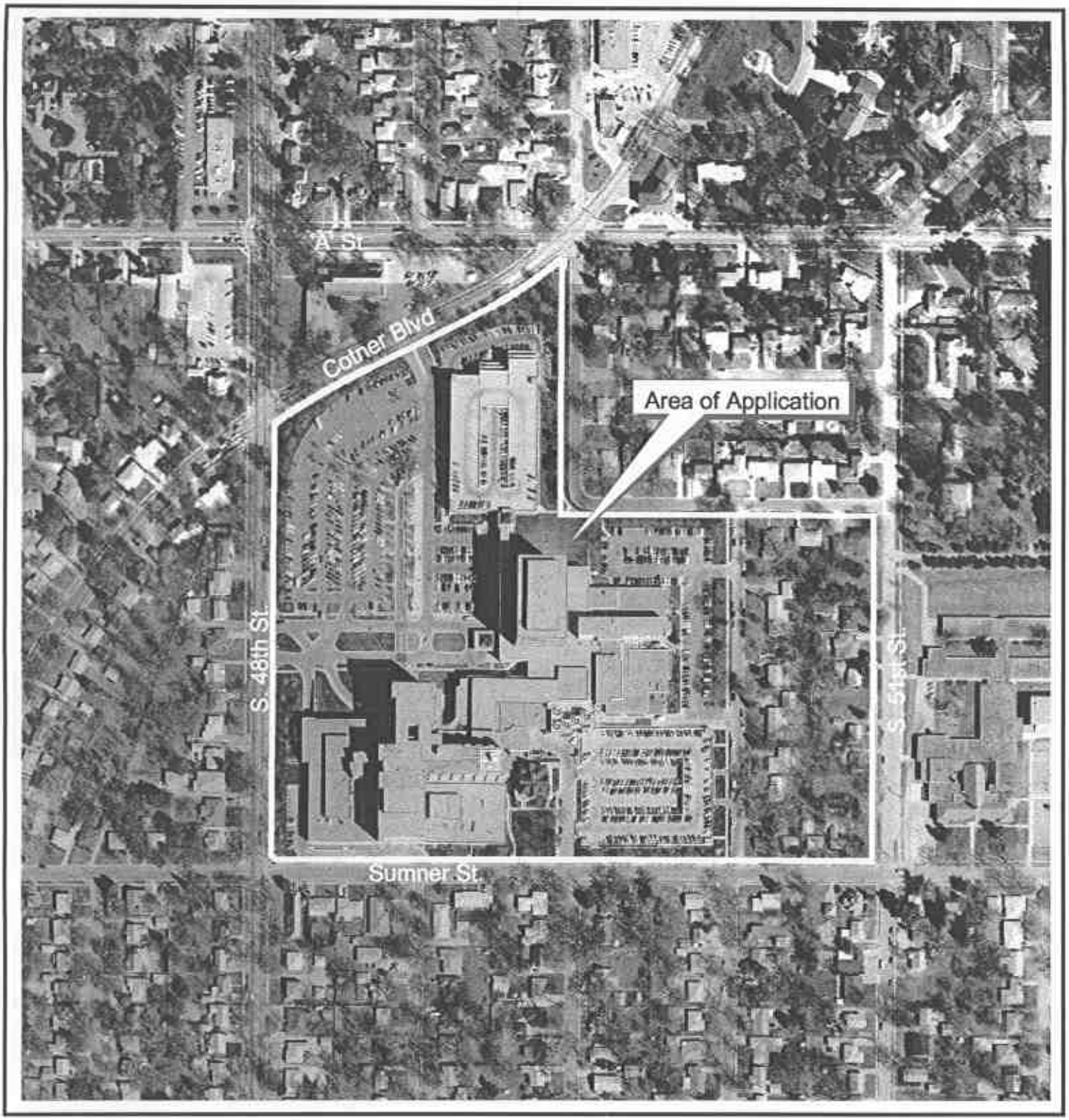

Special Permit #1219J
Bryan LGH East
48th & Sumner

N

Date: 4/24/01 018

Photograph Date: 1997

m:\plan\arcview\kay\sp1219J (layout 2)

Lincoln City - Lancaster County Planning Dept.

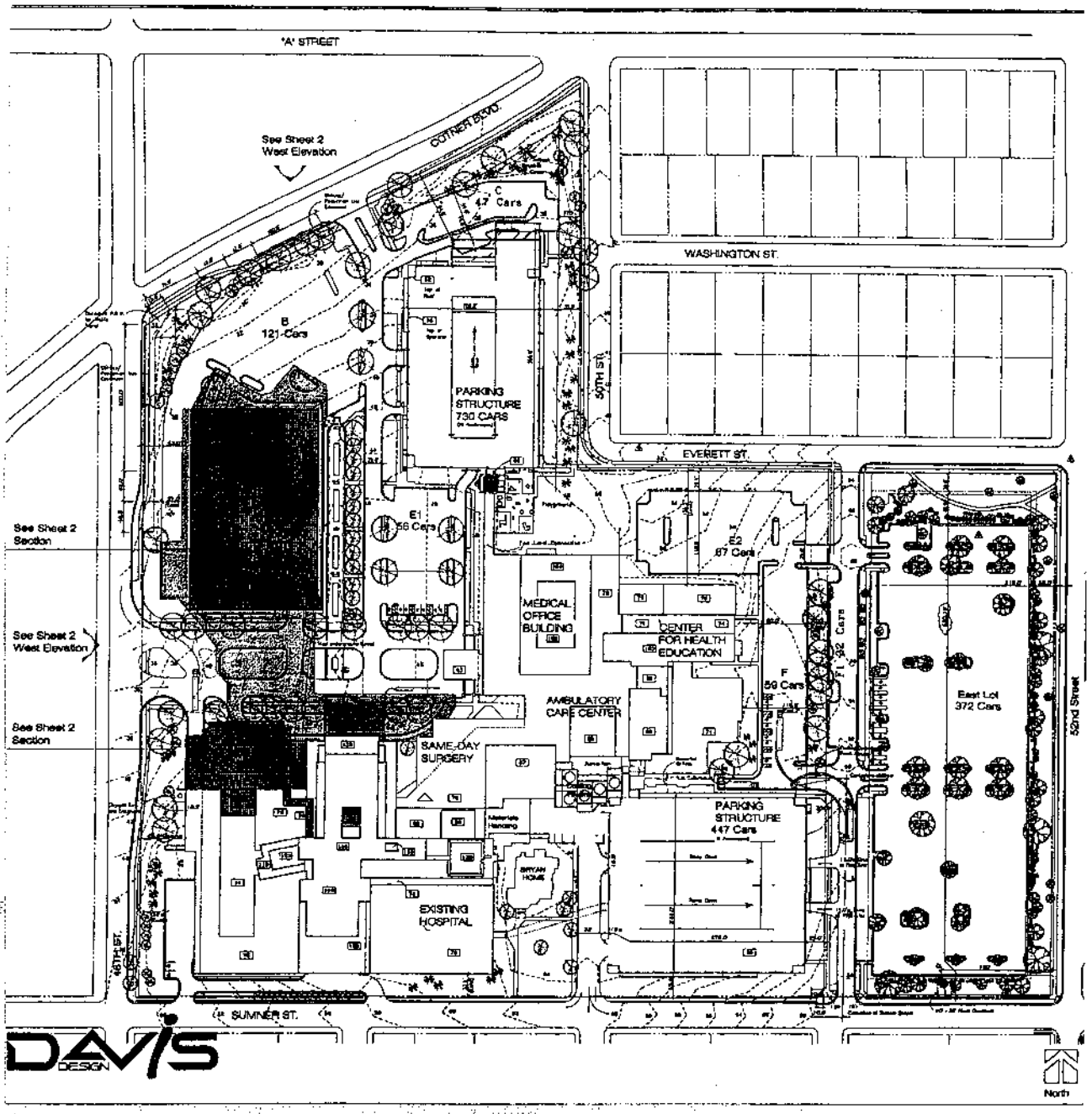

Special Permit #1219J
Bryan LGH East
48th & Sumner

Date: 4/24/01

Special Permit #1219J
Bryan LGH East
48th & Sumner

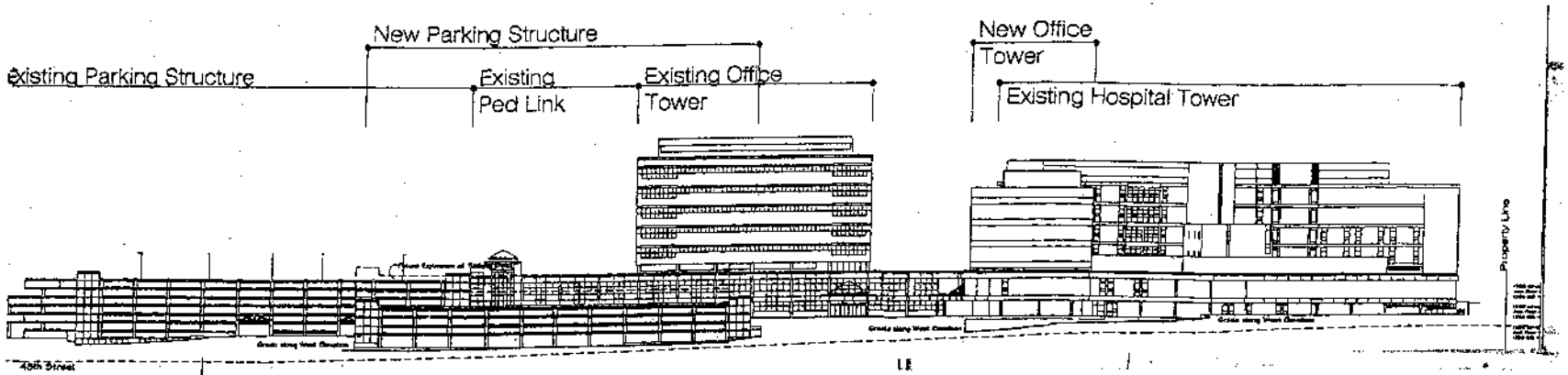

West Site Elevation

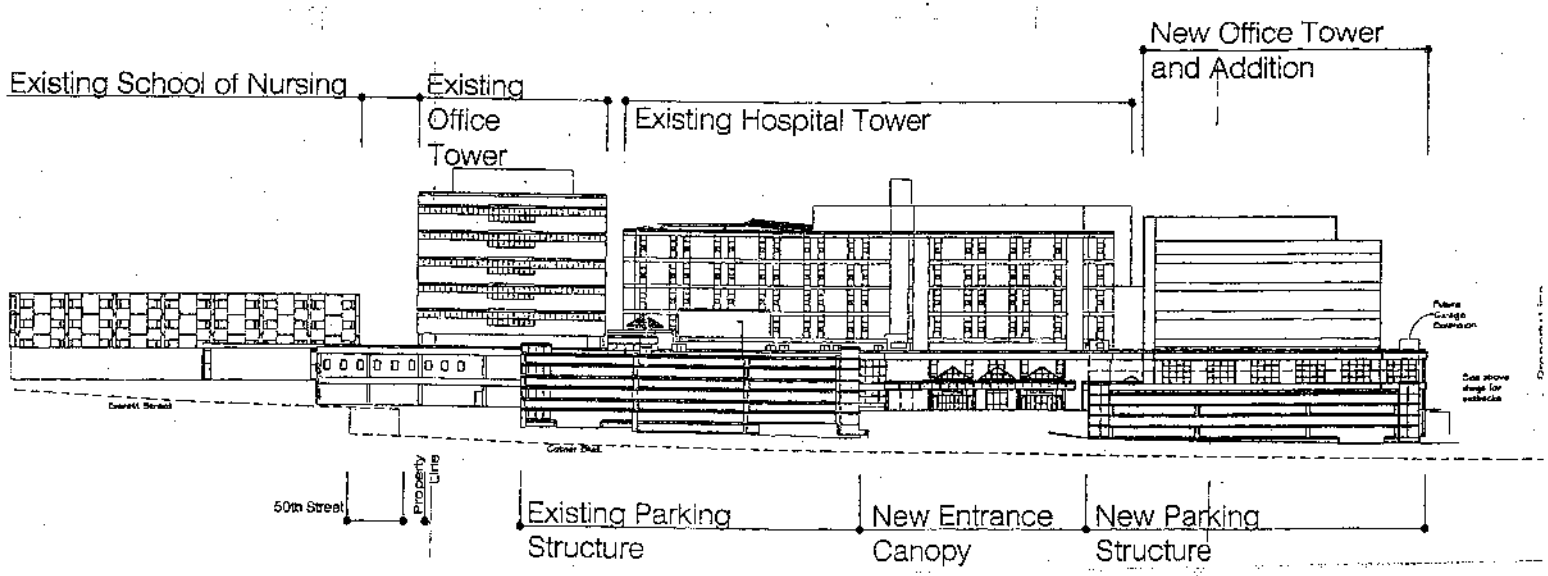

North Site Elevation

Date: 4/13/02

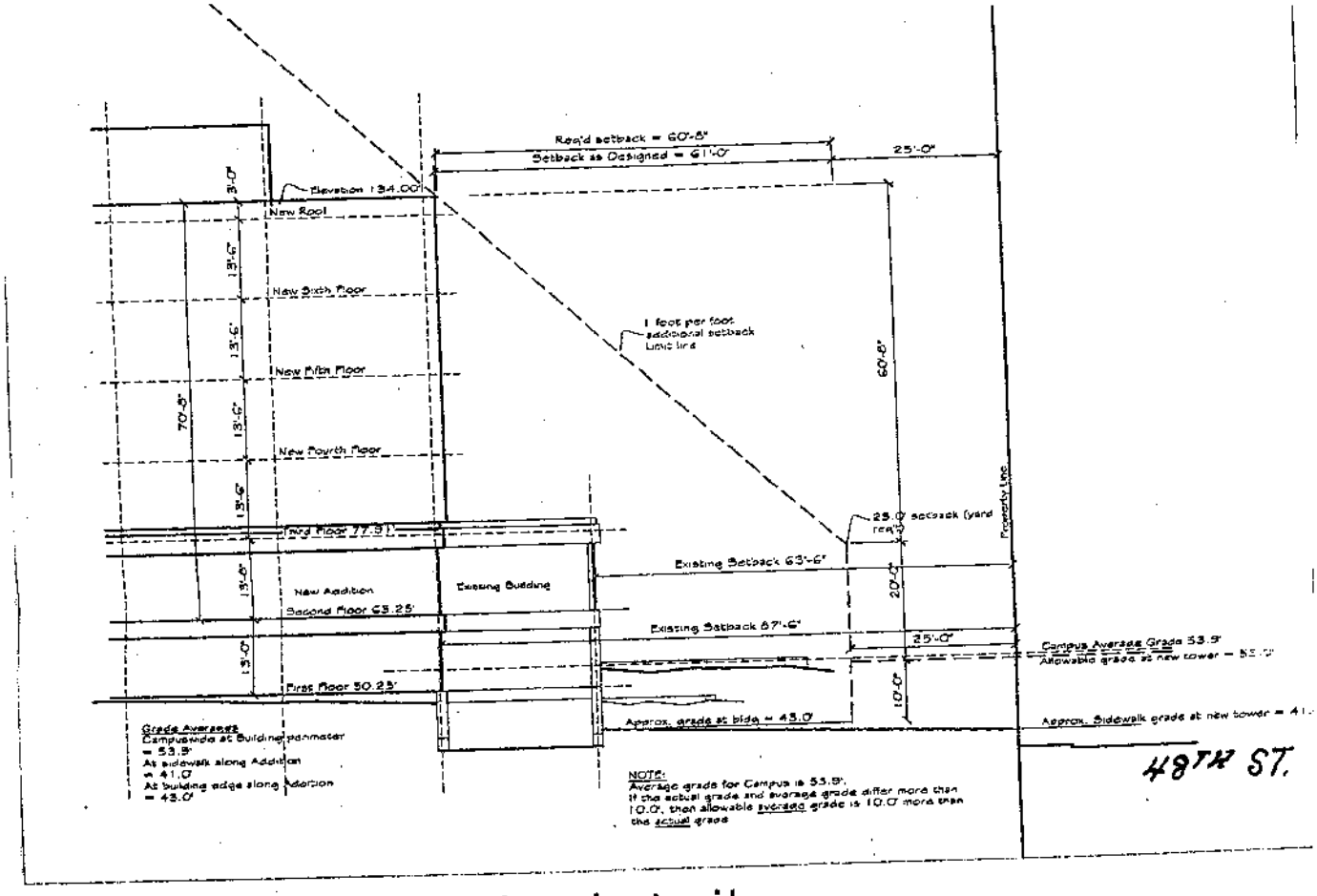

Tower setback detail

Special Permit #1219J
Bryan LGH East
48th & Sumner

Date: 4/24/01

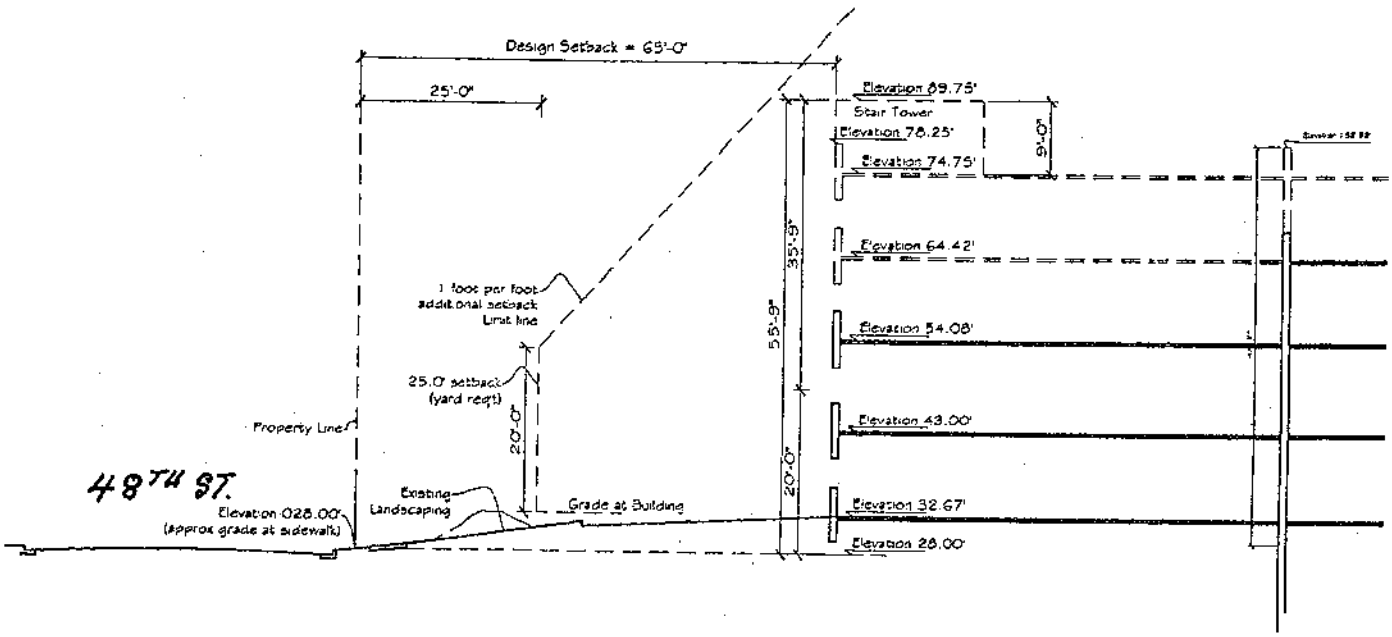

Garage setback detail

Special Permit #1219J
Bryan LGH East
48th & Sumner

Date: 7/24/01