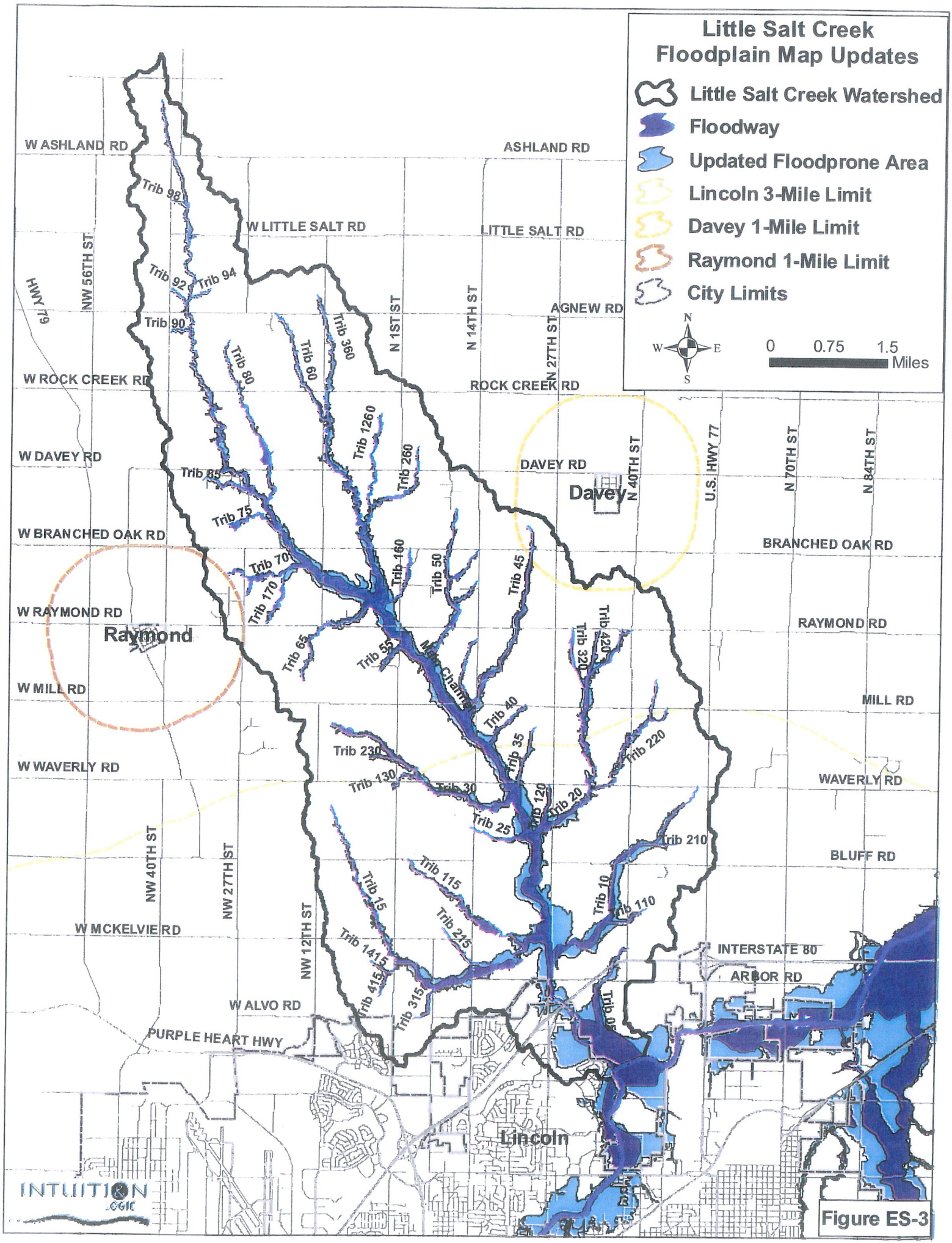
Little Salt Creek Floodplain Map Updates
Little Salt Creek Watershed
Floodway
Updated Floodprone Area
Lincoln 3-Mile Limit
Davey 1-Mile Limit
Raymond 1-Mile Limit
City Limits
N
W
E
S
0
0.75
1.5
Miles
W ASHLAND RD
ASHLAND RD
W LITTLE SALT RD
LITTLE SALT RD
AGNEW RD
W ROCK CREEK RD
ROCK CREEK RD
W DAVEY RD
DAVEY RD
Davey
W BRANCHED OAK RD
BRANCHED OAK RD
W RAYMOND RD
RAYMOND RD
Raymond
W MILL RD
MILL RD
W WAVERLY RD
WAVERLY RD
BLUFF RD
W MCKELVIE RD
INTERSTATE 80
ARBOR RD
W ALVO RD
PURPLE HEART HWY
Lincoln
HWY 79
NW 56TH ST
N 1ST ST
N 14TH ST
N 27TH ST
N 40TH ST
U.S. HWY 77
N 70TH ST
N 84TH ST
NW 40TH ST
NW 27TH ST
NW 12TH ST
Main Channel
Trib 98
Trib 92
Trib 94
Trib 90
Trib 80
Trib 60
Trib 360
Trib 1260
Trib 260
Trib 85
Trib 75
Trib 70
Trib 170
Trib 160
Trib 50
Trib 45
Trib 65
Trib 55
Trib 420
Trib 320
Trib 40
Trib 35
Trib 220
Trib 230
Trib 130
Trib 30
Trib 120
Trib 20
Trib 25
Trib 210
Trib 115
Trib 15
Trib 10
Trib 110
Trib 215
Trib 1415
Trib 415
Trib 315
INTUITION GIS

Figure ES-3

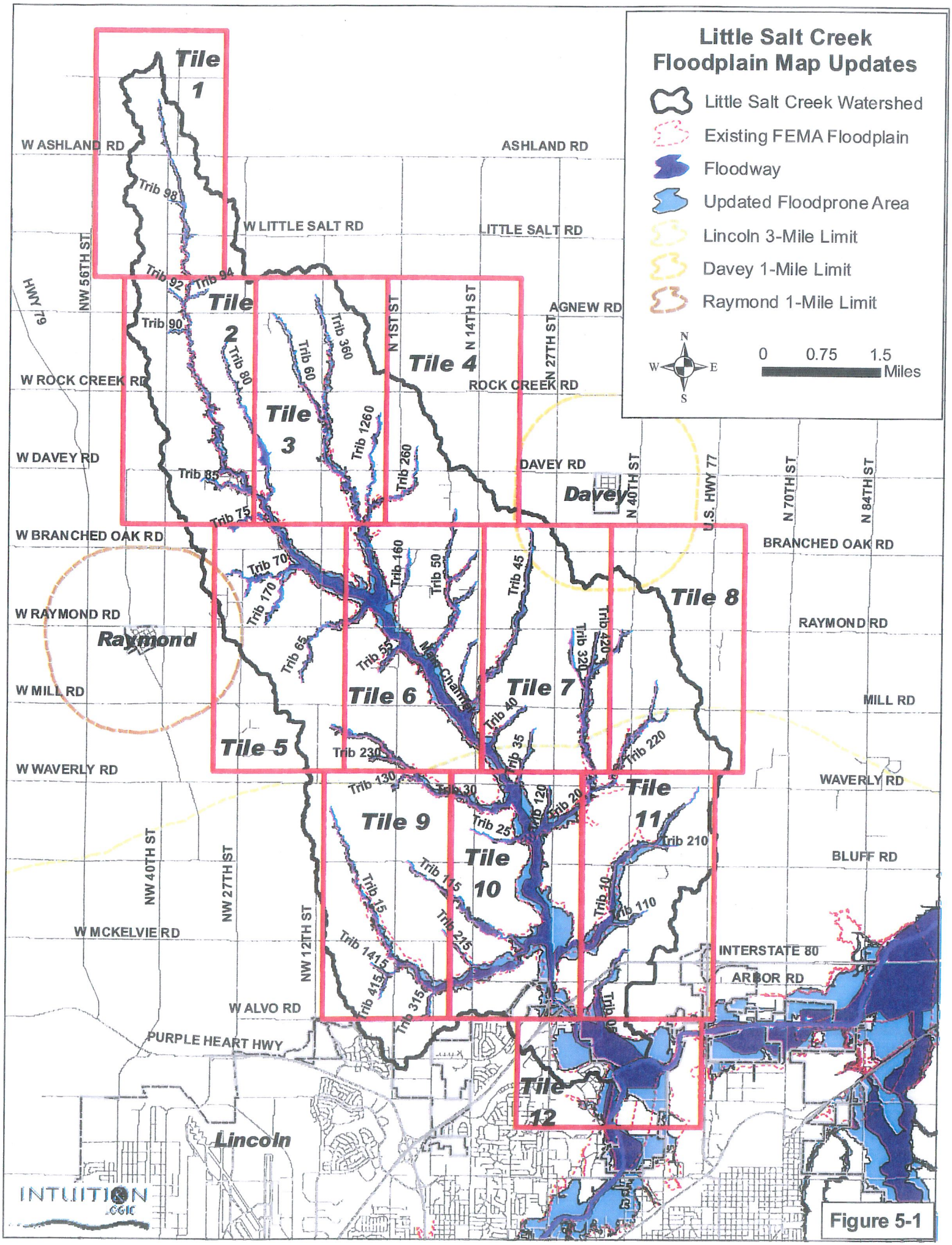
Little Salt Creek Floodplain Map Updates
Little Salt Creek Watershed
Existing FEMA Floodplain
Floodway
Updated Floodprone Area
Lincoln 3-Mile Limit
Davey 1-Mile Limit
Raymond 1-Mile Limit
N
W
E
S
0
0.75
1.5
Miles
Tile 1
Tile 2
Tile 3
Tile 4
Tile 5
Tile 6
Tile 7
Tile 8
Tile 9
Tile 10
Tile 11
Tile 12
W ASHLAND RD
ASHLAND RD
W LITTLE SALT RD
LITTLE SALT RD
AGNEW RD
W ROCK CREEK RD
ROCK CREEK RD
W DAVEY RD
DAVEY RD
Davey
W BRANCHED OAK RD
BRANCHED OAK RD
W RAYMOND RD
RAYMOND RD
Raymond
W MILL RD
MILL RD
W WAVERLY RD
WAVERLY RD
BLUFF RD
W MCKELVIE RD
INTERSTATE 80
ARBOR RD
W ALVO RD
PURPLE HEART HWY
Lincoln
HWY 79
NW 56TH ST
N 1ST ST
N 14TH ST
N 27TH ST
N 40TH ST
U.S. HWY 77
N 70TH ST
N 84TH ST
NW 40TH ST
NW 27TH ST
NW 12TH ST
Main Channel
Trib 98
Trib 92
Trib 94
Trib 90
Trib 80
Trib 360
Trib 60
Trib 1260
Trib 260
Trib 85
Trib 75
Trib 70
Trib 170
Trib 160
Trib 50
Trib 45
Trib 65
Trib 55
Trib 420
Trib 320
Trib 40
Trib 35
Trib 220
Trib 230
Trib 130
Trib 30
Trib 120
Trib 20
Trib 25
Trib 210
Trib 15
Trib 115
Trib 10
Trib 110
Trib 215
Trib 1415
Trib 415
Trib 315
INTUITION GIS

Figure 5-1

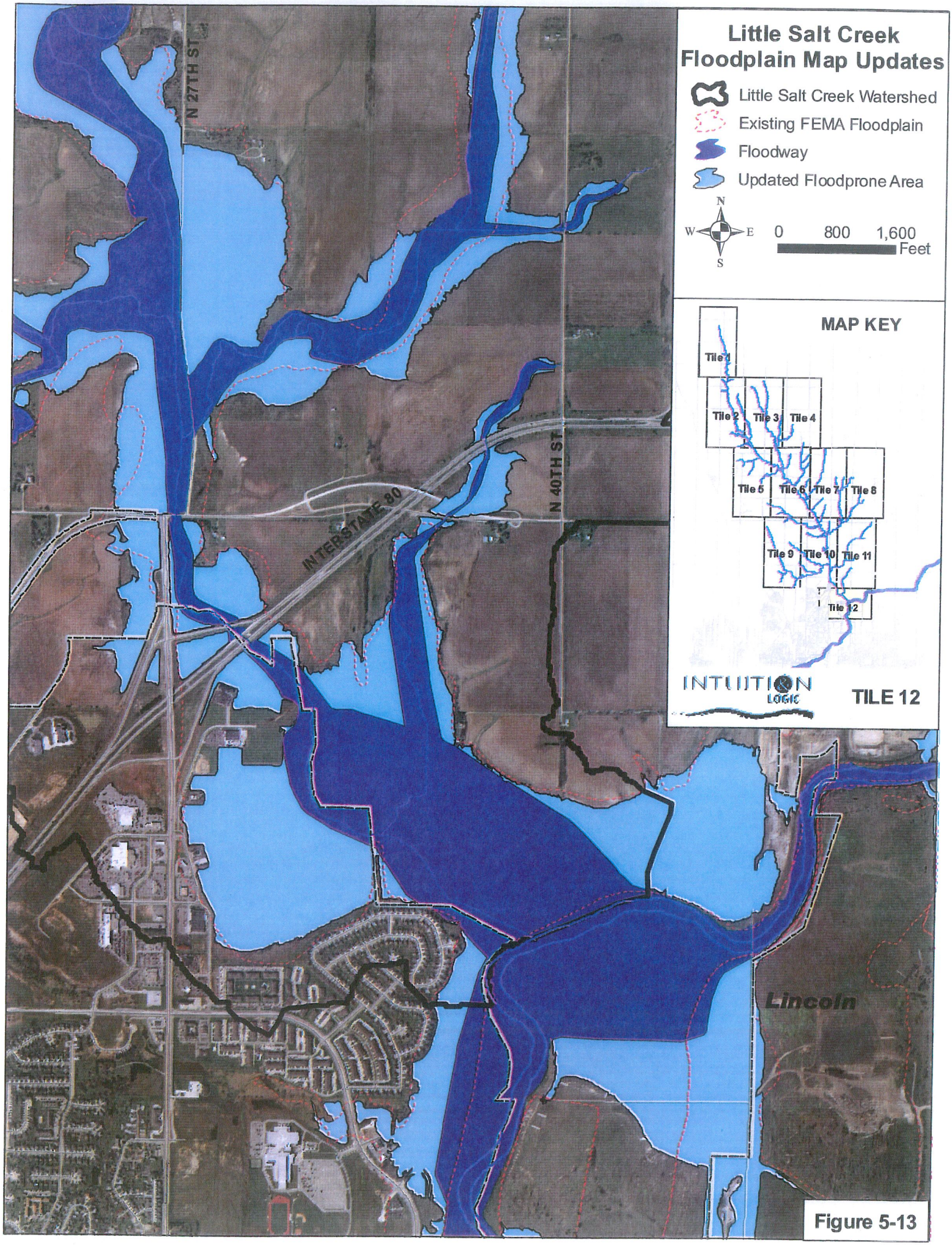
Little Salt Creek
Floodplain Map Updates
Little Salt Creek Watershed
Existing FEMA Floodplain
Floodway
Updated Floodprone Area
N
W
E
S
0
800
1,600
Feet
MAP KEY
Tile 1
Tile 2
Tile 3
Tile 4
Tile 5
Tile 6
Tile 7
Tile 8
Tile 9
Tile 10
Tile 11
Tile 12
INTUITION LOGIC
TILE 12
N 27TH ST
N 40TH ST
INTERSTATE 80
Lincoln

Figure 5-13