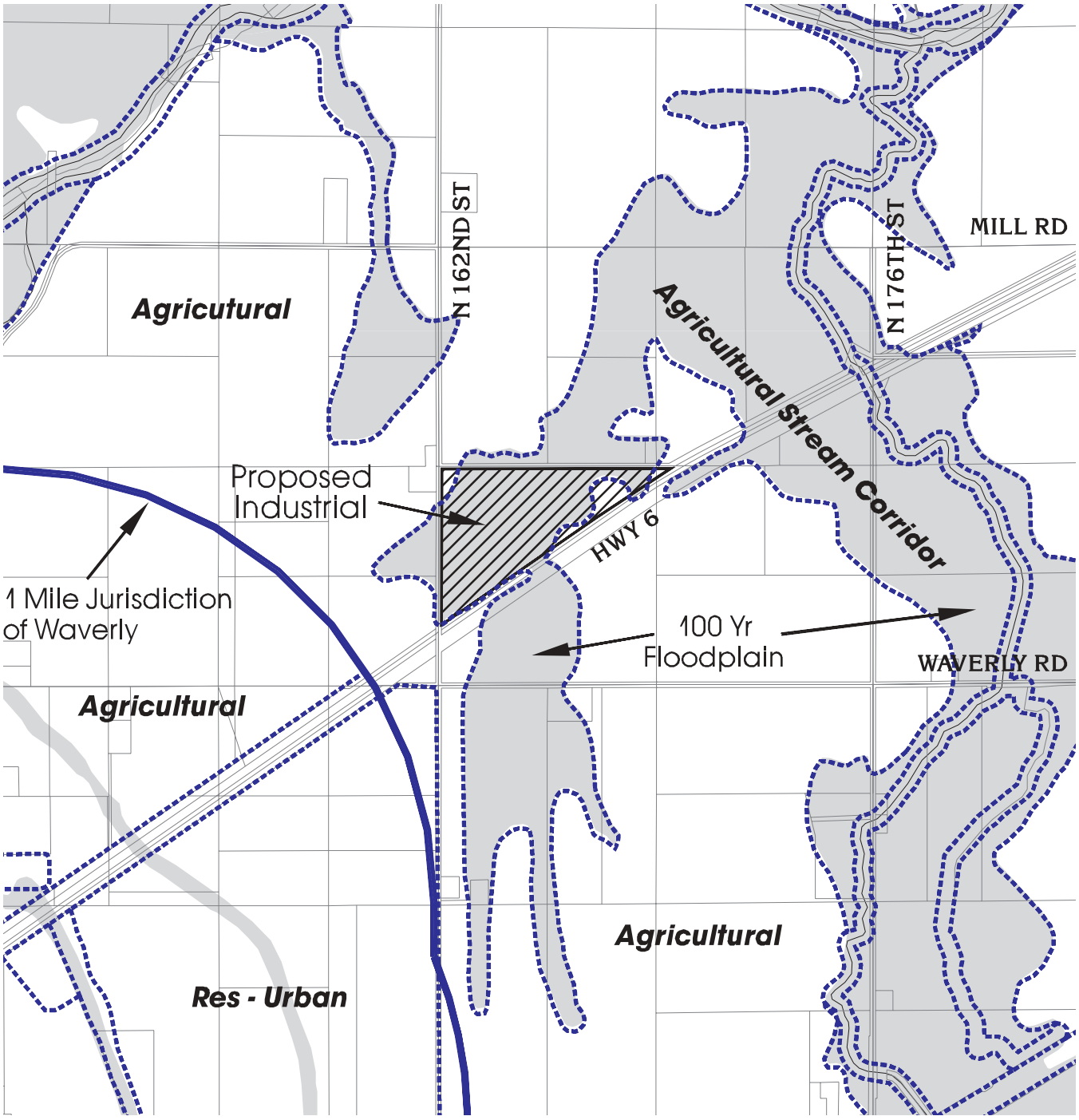

Hwy. 6 & N 162nd St.

Comprehensive Plan Proposal # 8

Land Use Boundary

Res Land Use Category

From Ag & Ag Stream Corridor to Industrial

N
W E
S

FEET
0 500 1000 1500

LINCOLN - LANCASTER COUNTY
PLANNING DEPARTMENT

/zack/cpar02/prop_08.aml

23 Jul 02 15:09:15 Tuesday

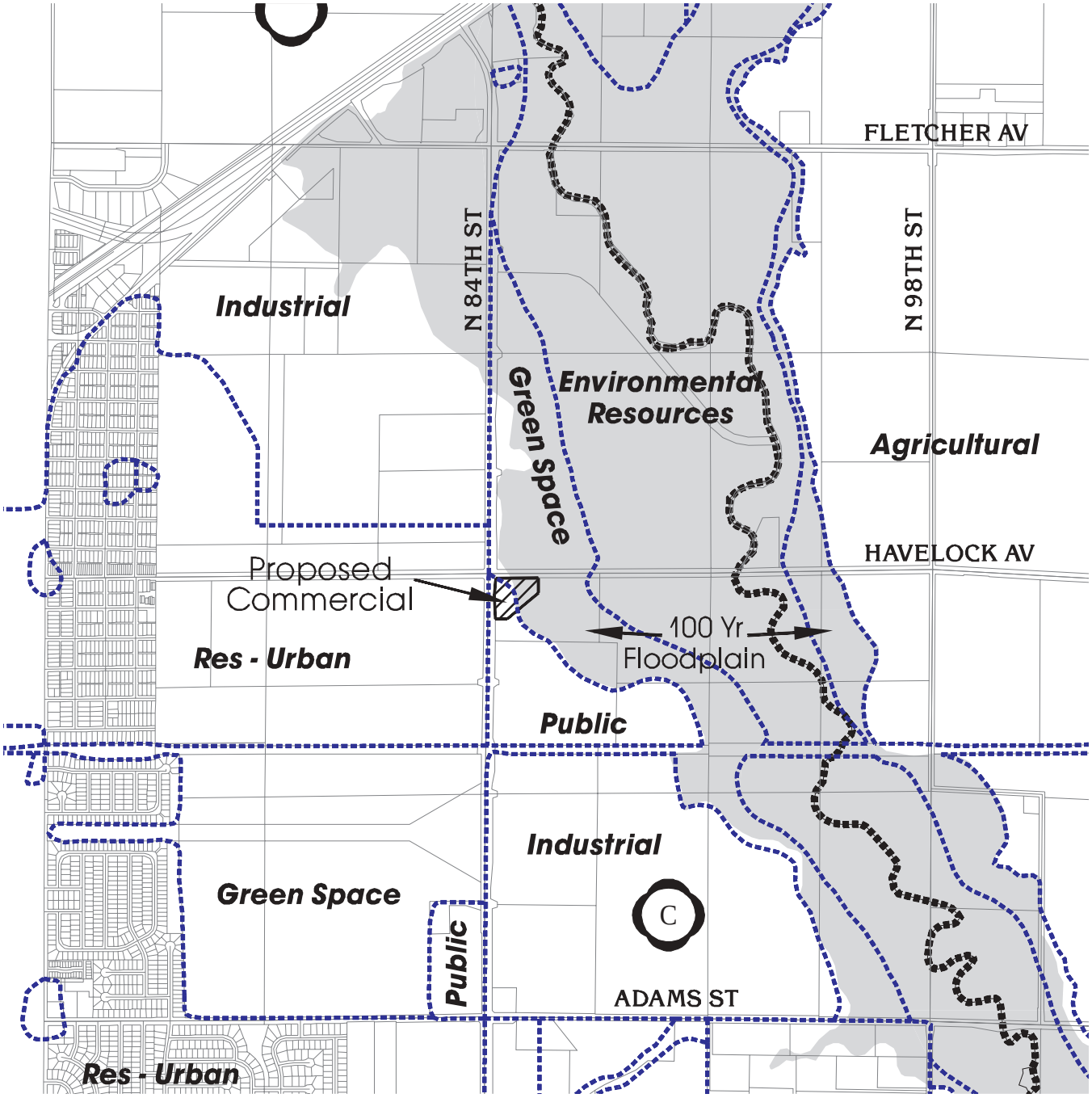

N. 84th & Havelock Av.

Comprehensive Plan Proposal # 9

Future Service Limit

Land Use Boundary

Res Land Use Category

From Public/Semi-Public and Green Space to Commercial

N W E S

FEET 0 500 1000 1500

LINCOLN - LANCASTER COUNTY PLANNING DEPARTMENT

/zack/cpar02/prop_09.aml

23 Jul 02 13:40:00 Tuesday

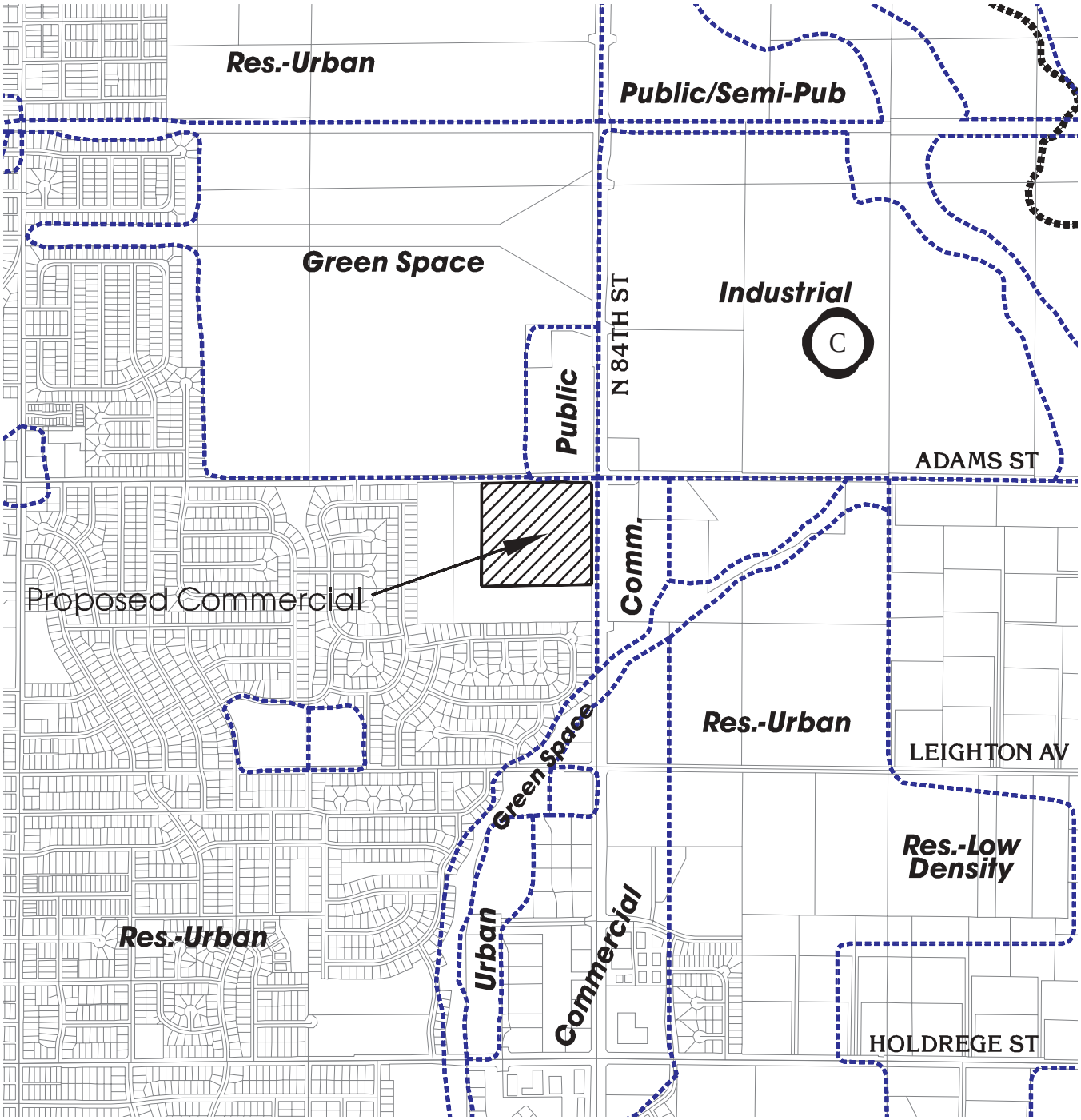

N. 84th & Adams St.

Comprehensive Plan Proposal # 10

- Future Service Limit
- Land Use Boundary
- **Res** Land Use Category
- Proposed Commercial

N W E S

FEET

0 500 1000 1500

LINCOLN - LANCASTER COUNTY PLANNING DEPARTMENT

/zack/cpar02/prop_10.aml

23 Jul 02 13:40:13 Tuesday

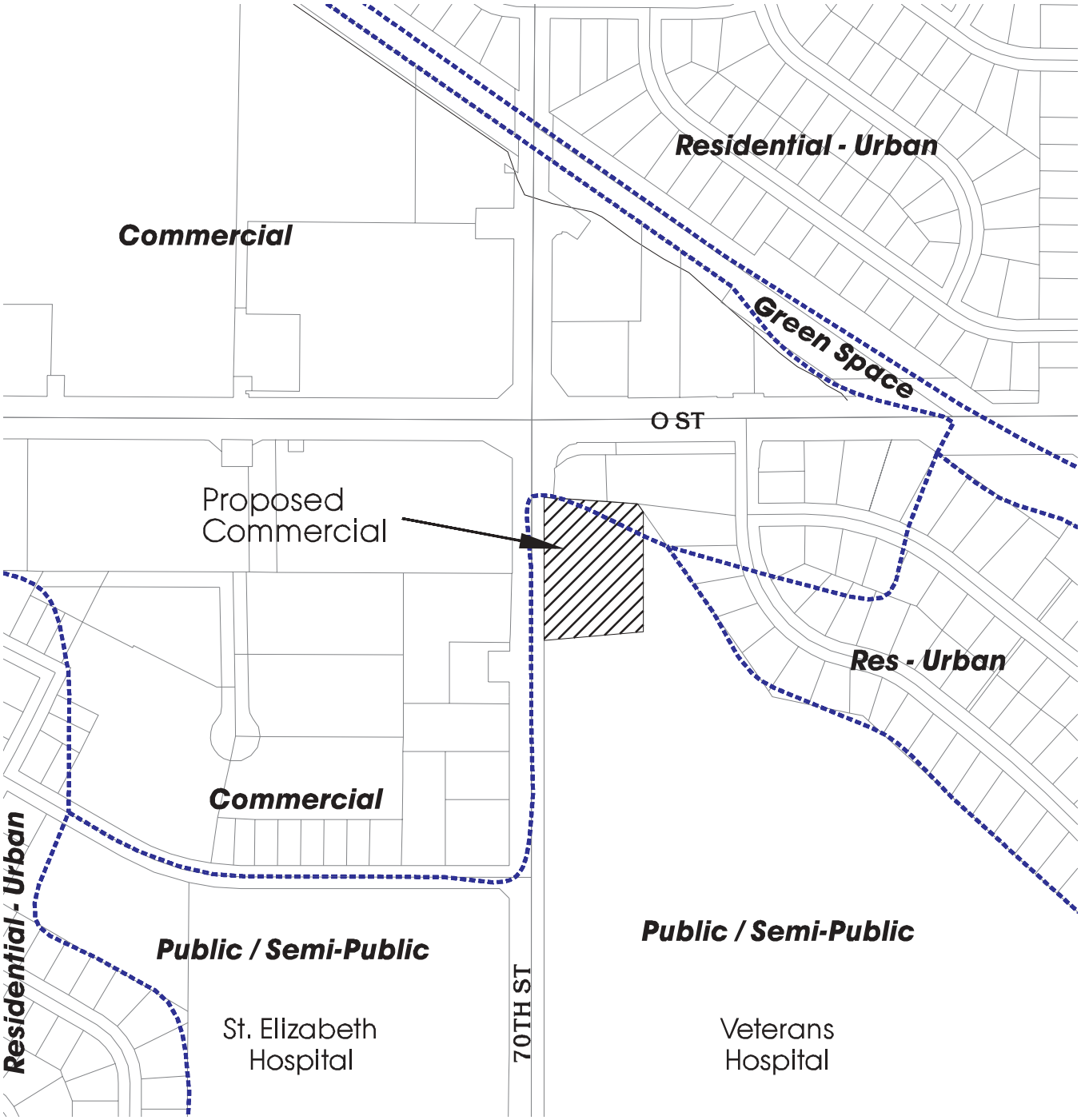

70th & O St

Comprehensive Plan Proposal # 11

Future Service Limit

Land Use Boundary

Res Land Use Category

From Public / Semi-Public to Commercial

N W E S

Scale: 1 Inch = 400 feet

LINCOLN - LANCASTER COUNTY PLANNING DEPARTMENT

/zack/cpar02/prop_11.aml

23 Jul 02 13:40:23 Tuesday

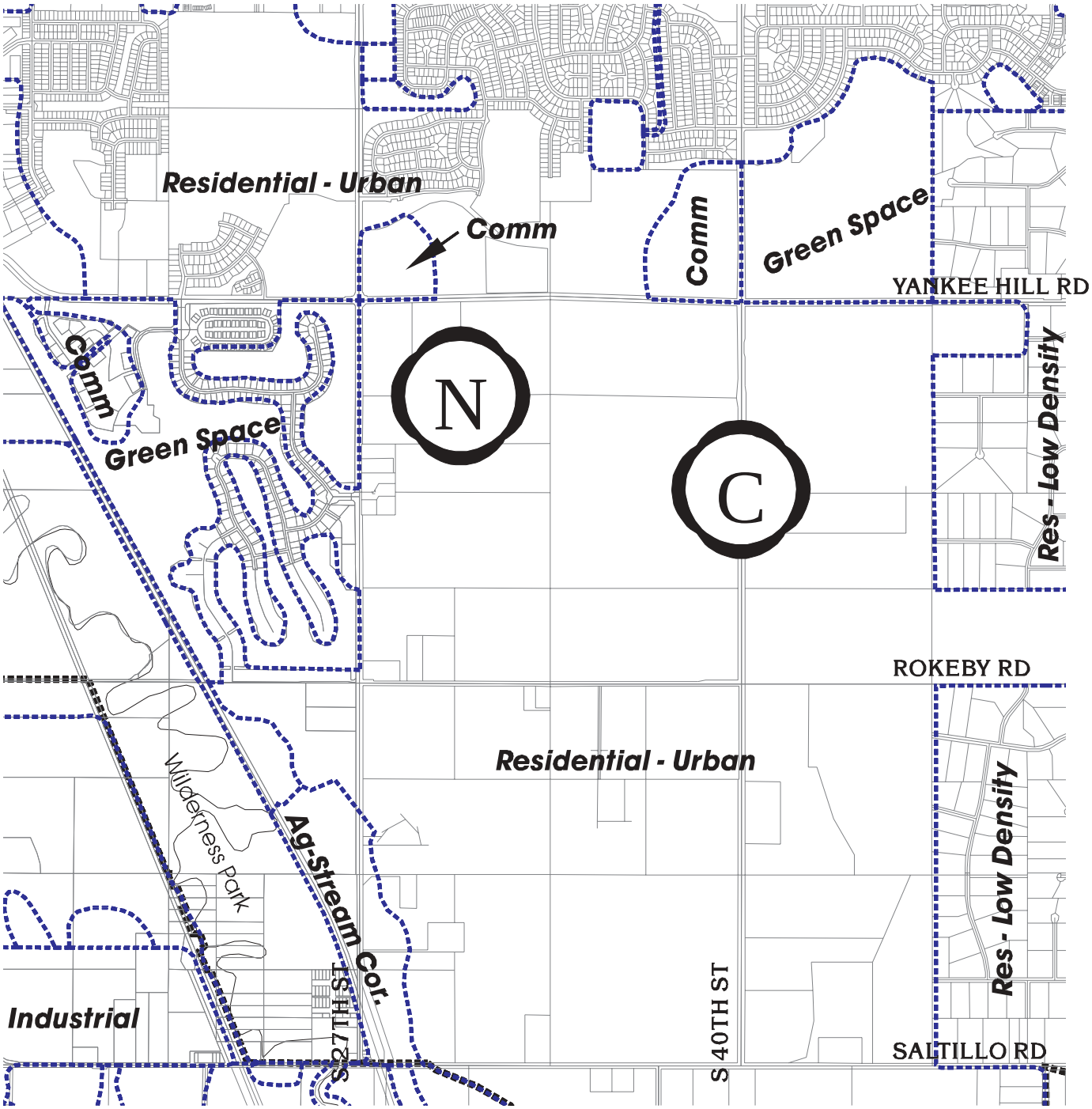

27th / Yankee Hill Rd & 40th / Rokeby Rd

Comprehensive Plan Proposal # 12

- Future Service Limit
- Land Use Boundary
- **Res** Land Use Category
- (C) Relocated Community Center
- (N) New Neighborhood Center

N W E S

FEET 0 500 1000 1500

Scale: 1 Inch = 2100 feet

LINCOLN - LANCASTER COUNTY PLANNING DEPARTMENT

/zack/cpar02/prop_12.aml

Revised October 2, 2002

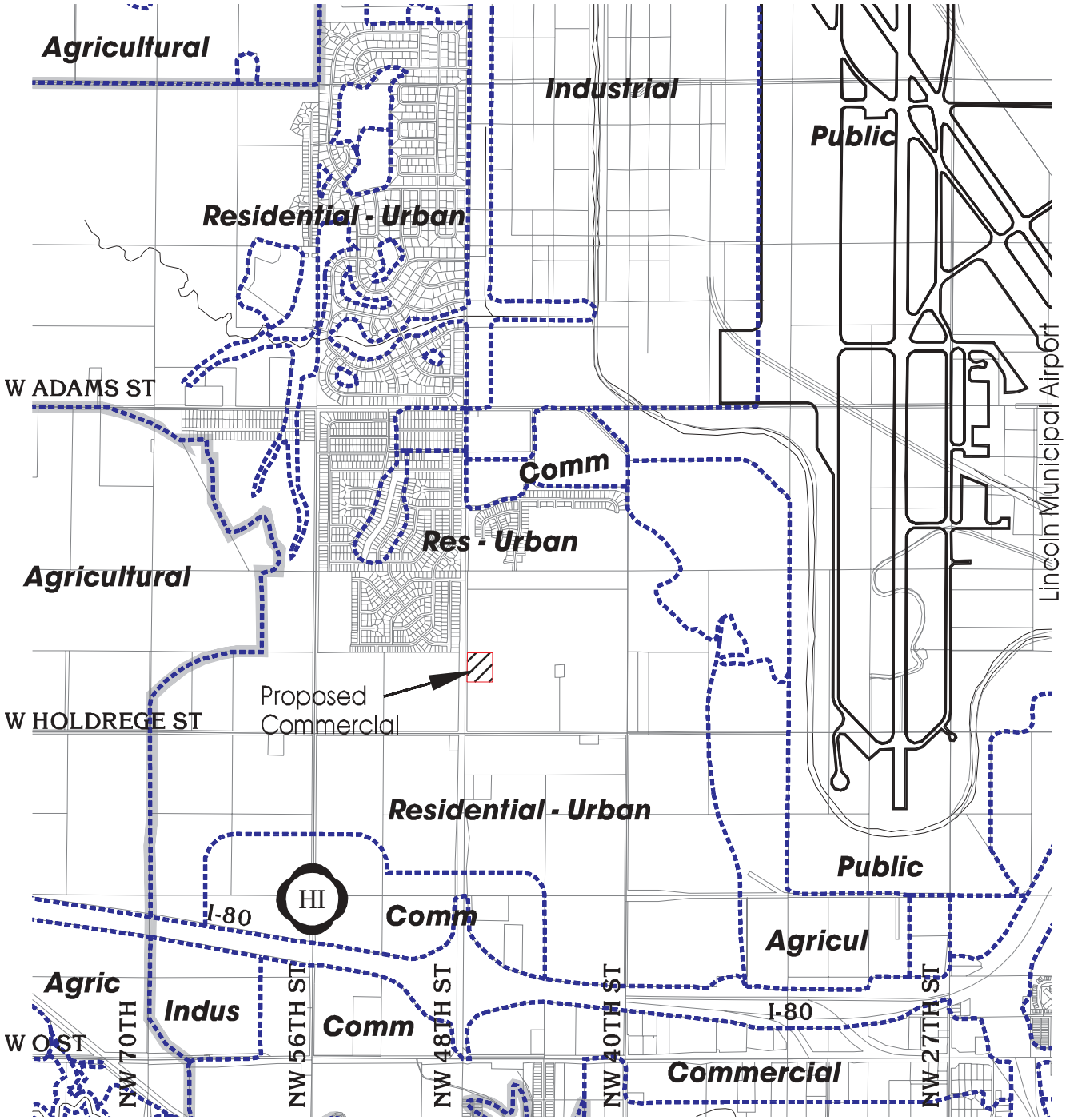

NW 48 & W Holdrege St

Comprehensive Plan Proposal # 13

Future Service Limit

Land Use Boundary

Res Land Use Category

From Residential - Urban to Commercial

N W E S

FEET 0 500 1000 1500

Scale: 1 Inch = 2500 feet

LINCOLN - LANCASTER COUNTY PLANNING DEPARTMENT

/zack/cpar02/prop_13.aml

23 Jul 02 13:40:55 Tuesday

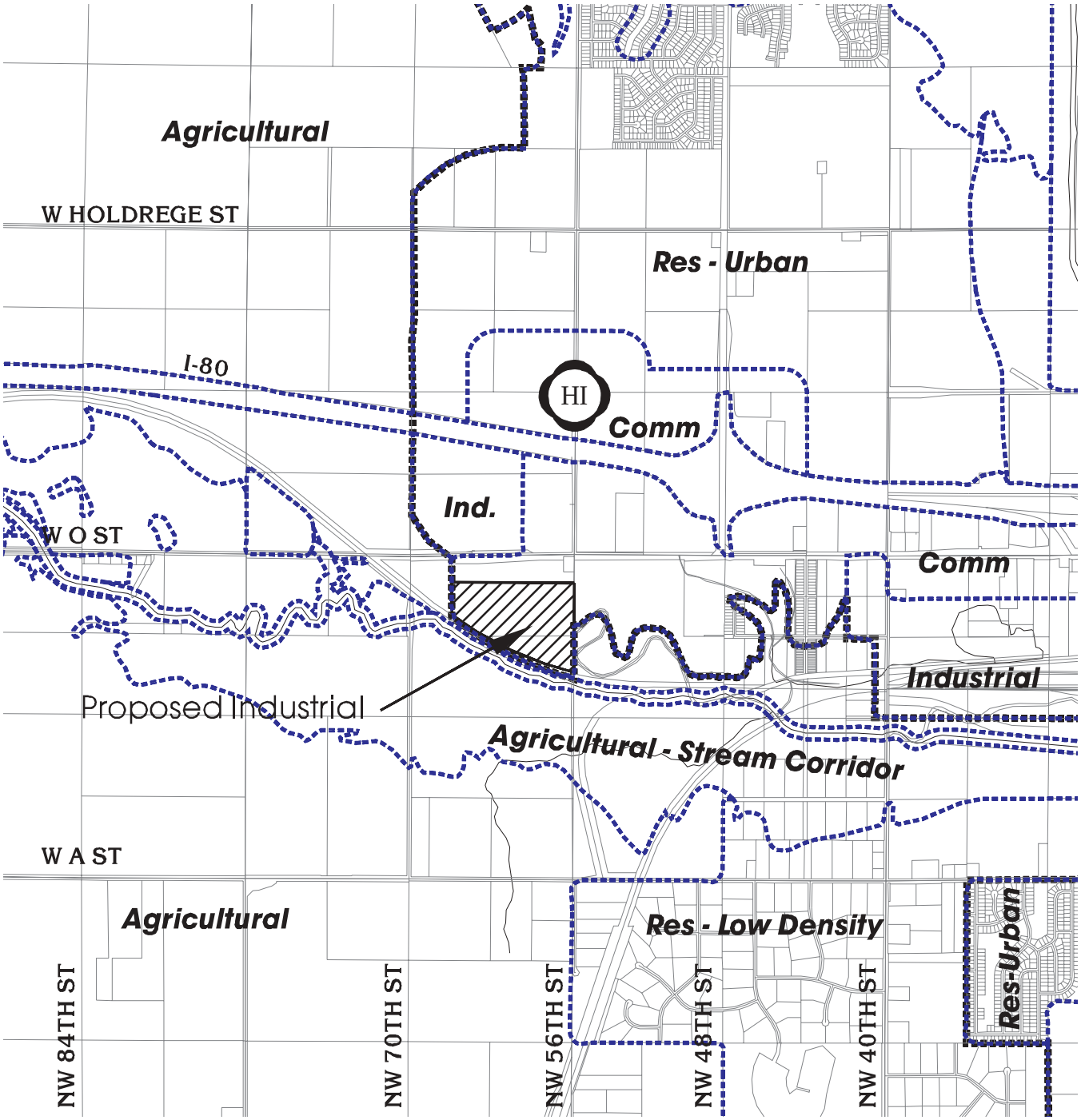

SW 56th & West O St

Comprehensive Plan Proposal # 14

- Future Service Limit
- Land Use Boundary
- **Res** Land Use Category
- From Commercial to Industrial

N W E S

FEET 0 500 1000 1500

Scale: 1 Inch = 2500 feet

LINCOLN - LANCASTER COUNTY PLANNING DEPARTMENT