Appendix B
Figures VI-1 through VI-11 from the Interim Basin Report



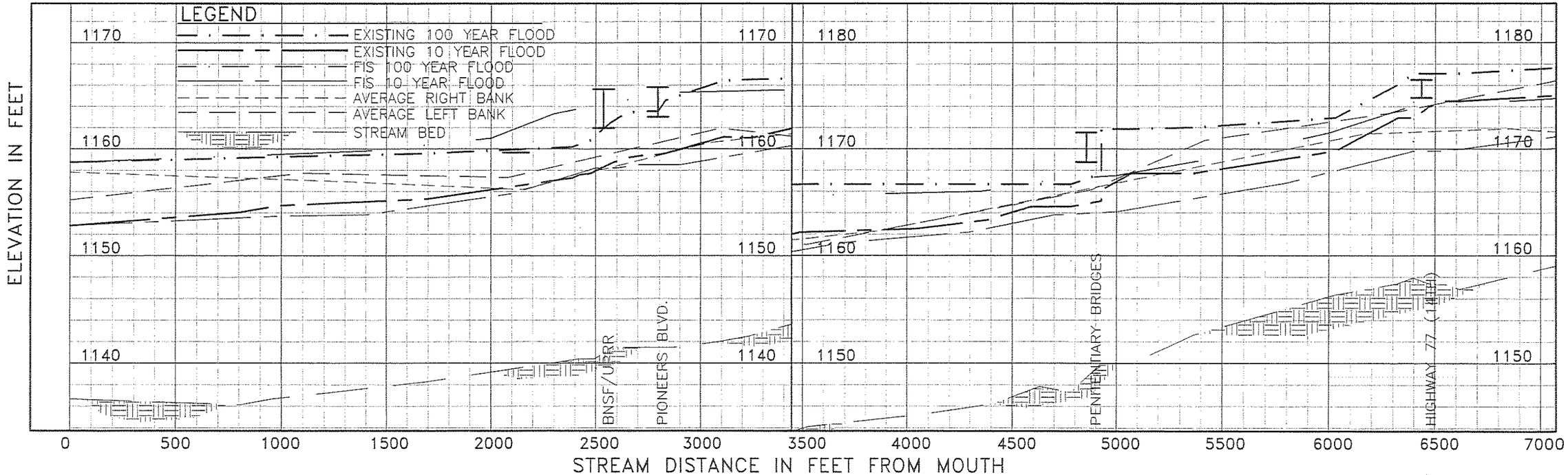

SCALE: 1" = 500' HORIZONTAL 1" = 10' VERTICAL	DRAWN BY: LA,KO DATE: 11/20/97 REVISIONS:	INTERIM REPORT, BEAL SLOUGH LINCOLN, NEBRASKA	STREAM SEGMENT 1 PLAN & PROFILE	Figure VI-1 Sheet 1 of 11

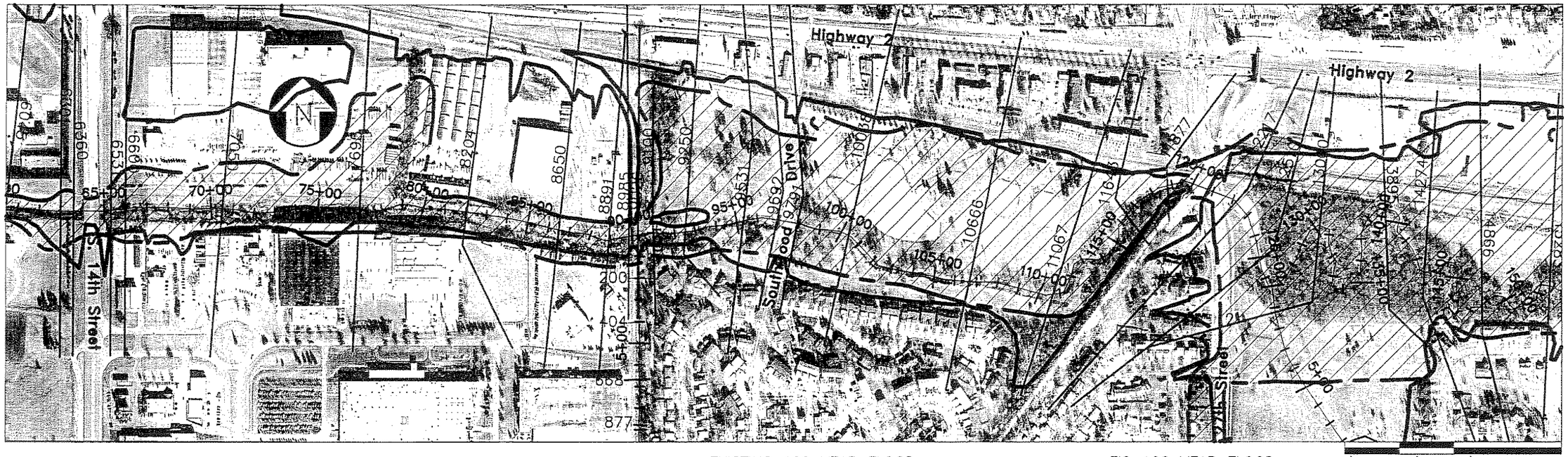

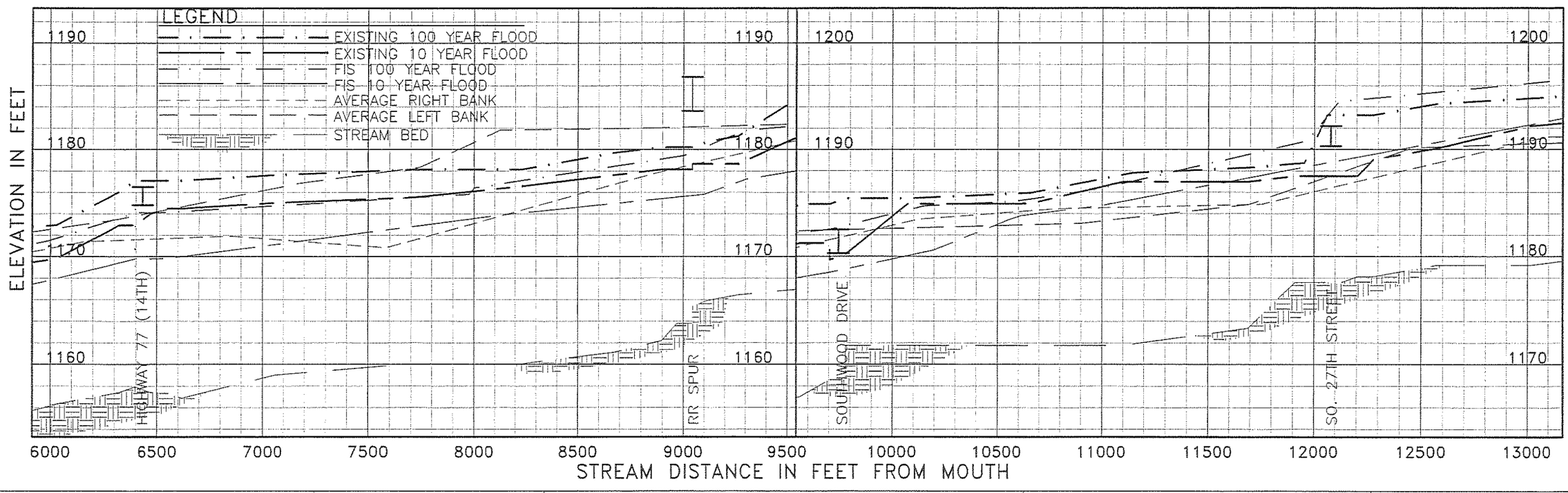

SCALE: 1" = 500' HORIZONTAL 1" = 10' VERTICAL	DRAWN BY: LA KO DATE: 11/20/97 REVISIONS:	INTERIM REPORT, BEAL SLOUGH LINCOLN, NEBRASKA	STREAM SEGMENT 2 PLAN & PROFILE	Figure VI-1 Sheet 2 of 11

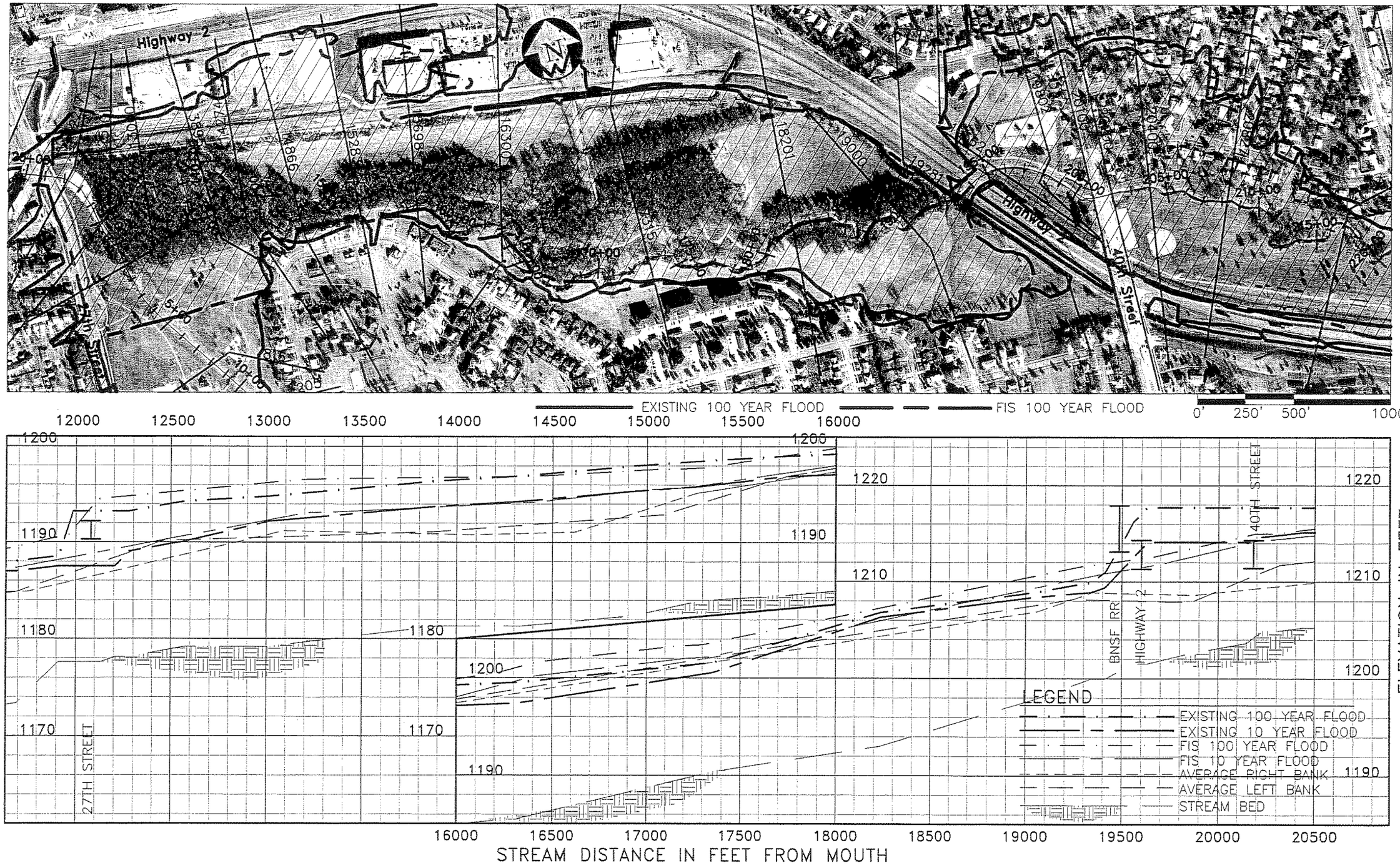

SCALE: 1" = 500' HORIZONTAL 1" = 10' VERTICAL	DRAWN BY: LA KO DATE: 11/20/97 REVISIONS:	INTERIM REPORT, BEAL SLOUGH LINCOLN, NEBRASKA	STREAM SEGMENT 3 PLAN & PROFILE	Figure VI-1 Sheet 3 of 11

11/24/1997 8:12 A.M. FILE: G:\960280\DWG\SHEET3.dwg SCALE: 10

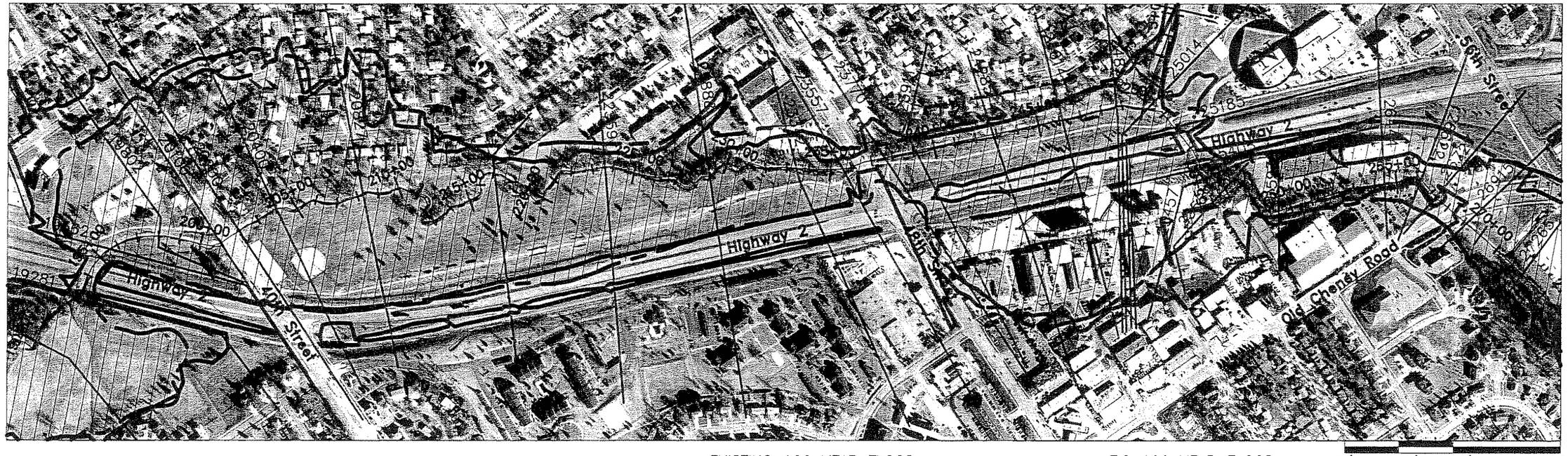

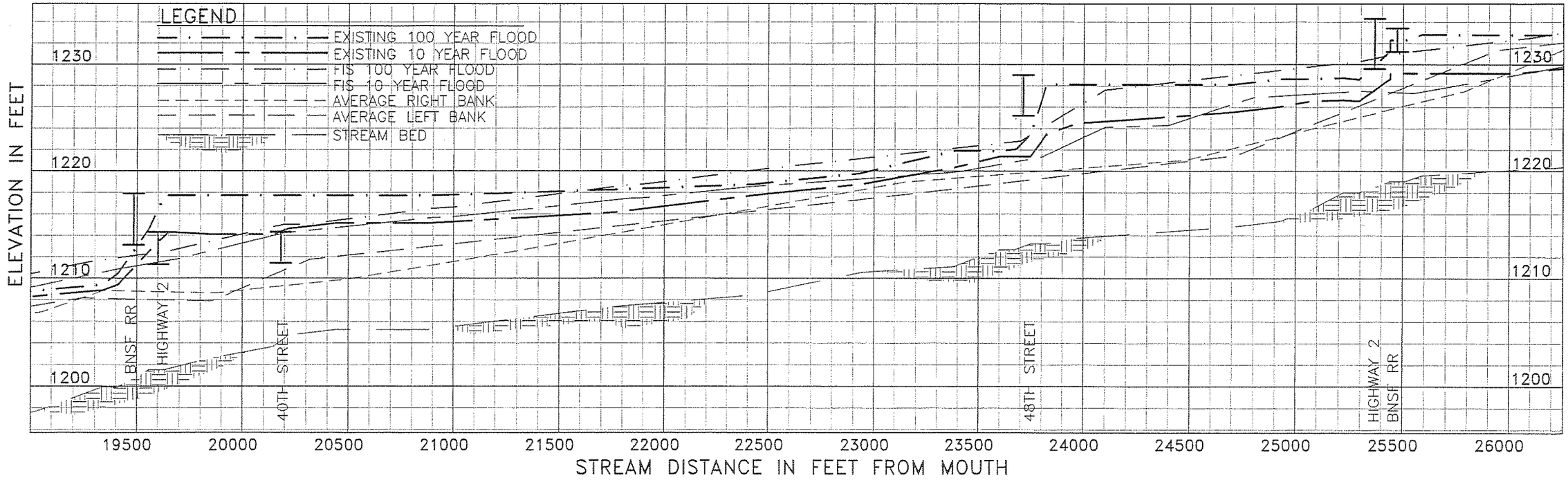

SCALE: 1" = 500' HORIZONTAL 1" = 10' VERTICAL	DRAWN BY: LA KO DATE: 11/20/97 REVISIONS:	INTERIM REPORT, BEAL SLOUGH LINCOLN, NEBRASKA	STREAM SEGMENT 4 PLAN & PROFILE	Figure VI-1 Sheet 4 of 11

11/24/1997 8:16 A.M. FILE: G:\960280\DWG\SHEET4.dwg SCALE: 10

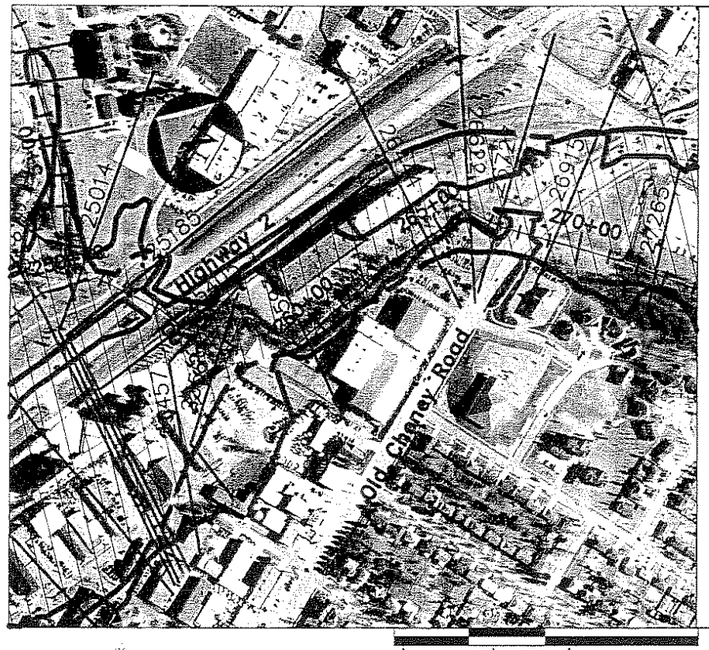

EXISTING 100 YEAR FLOOD — FIS 100 YEAR FLOOD

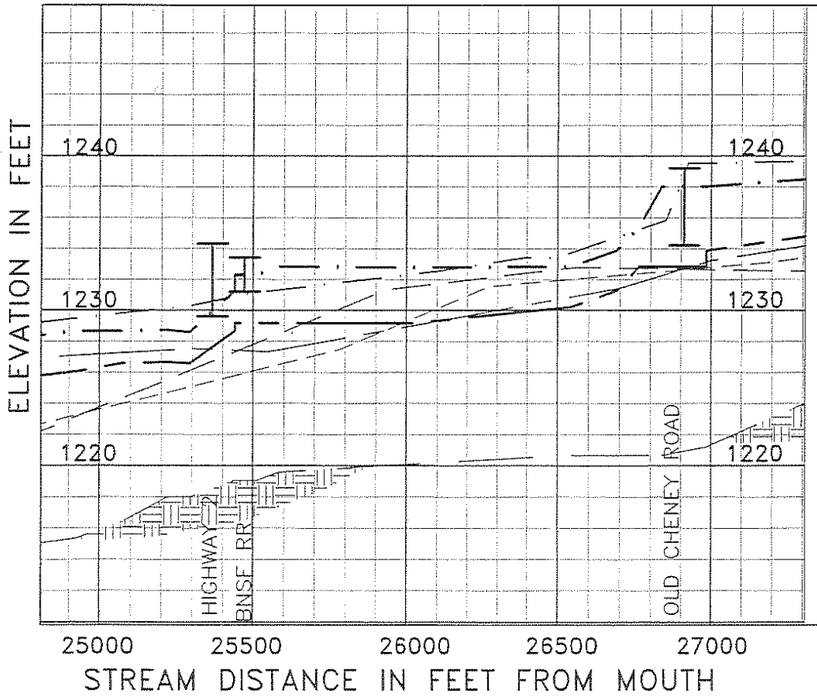

LEGEND

- EXISTING 100 YEAR FLOOD
- EXISTING 10 YEAR FLOOD
- FIS 100 YEAR FLOOD
- FIS 10 YEAR FLOOD
- AVERAGE RIGHT BANK
- AVERAGE LEFT BANK
- STREAM BED

SCALE: 1" = 500' HORIZONTAL 1" = 10' VERTICAL	DRAWN BY: LA,KO DATE: 11/20/97 REVISIONS:	INTERIM REPORT, BEAL SLOUGH LINCOLN, NEBRASKA	STREAM SEGMENT 5 PLAN & PROFILE	Figure VI-1 Sheet 5 of 11

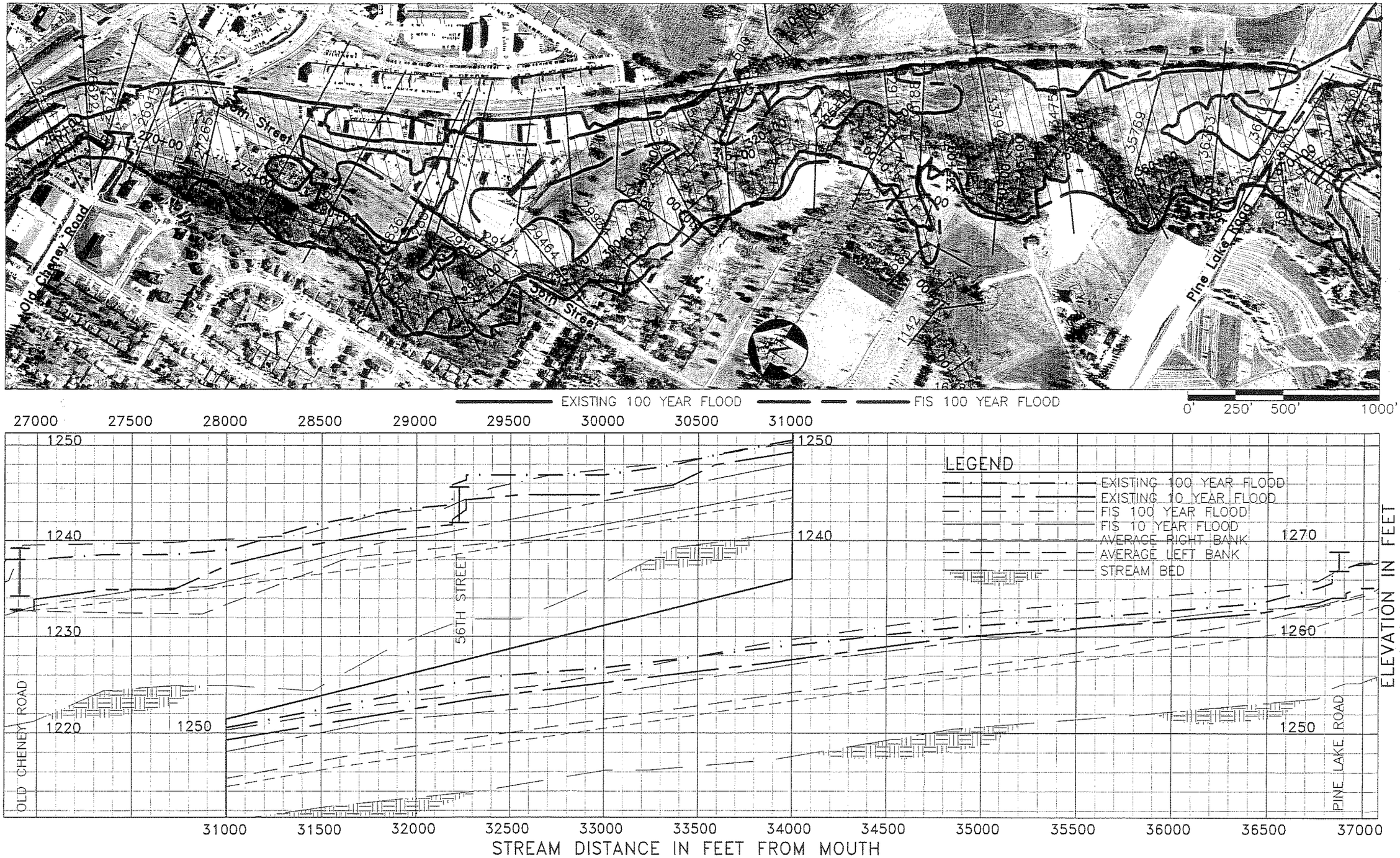

SCALE: 1" = 500' HORIZONTAL 1" = 10' VERTICAL	DRAWN BY: LA KO DATE: 11/20/97 REVISIONS:	INTERIM REPORT, BEAL SLOUGH LINCOLN, NEBRASKA	STREAM SEGMENT 6 PLAN & PROFILE	Figure VI-1 Sheet 6 of 11

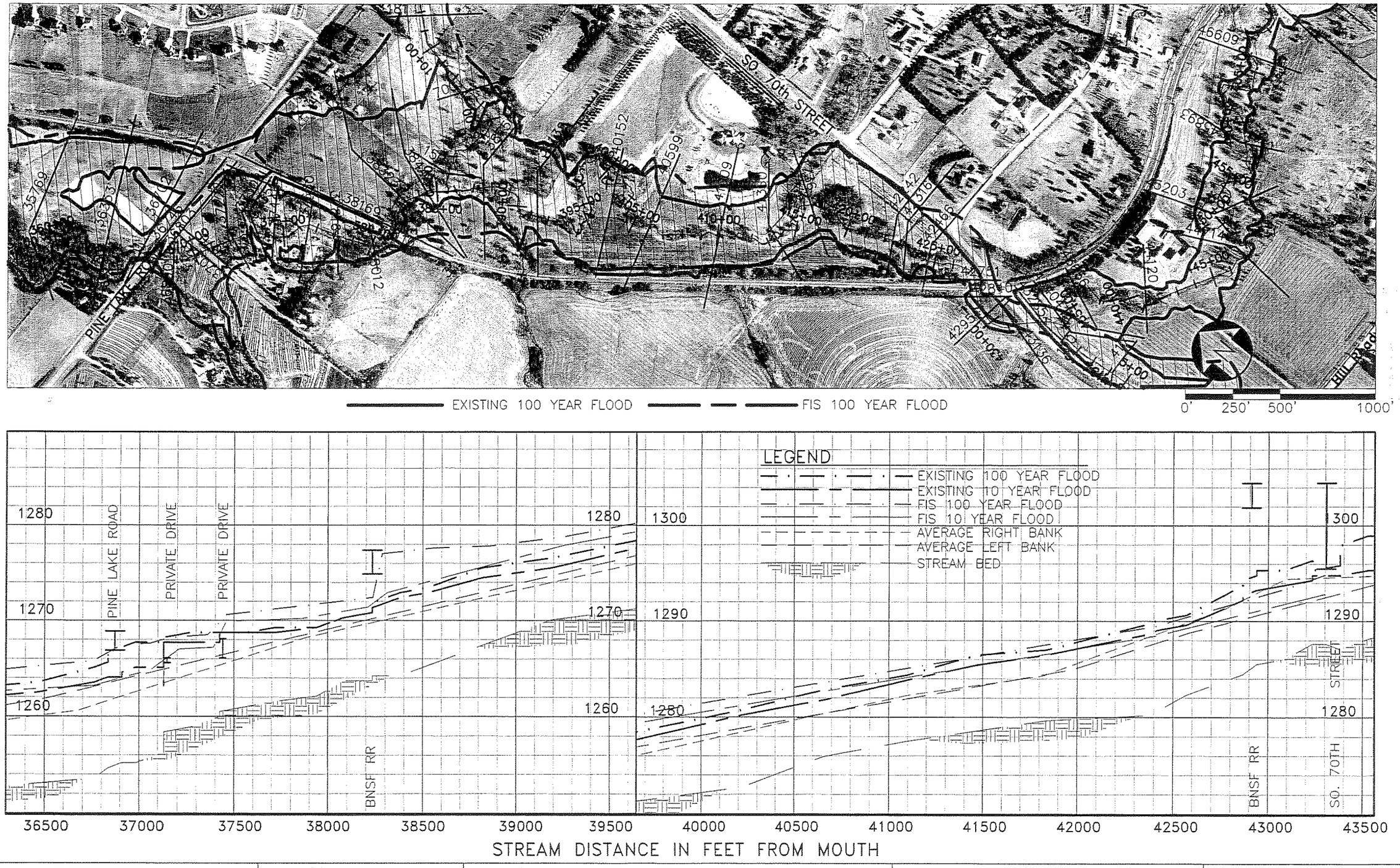

SCALE: 1" = 500' HORIZONTAL 1" = 10' VERTICAL	DRAWN BY: LA,KO DATE: 11/20/97 REVISIONS:	INTERIM REPORT, BEAL SLOUGH LINCOLN, NEBRASKA	STREAM SEGMENT 7 PLAN & PROFILE	Figure VI-1 Sheet 7 of 11

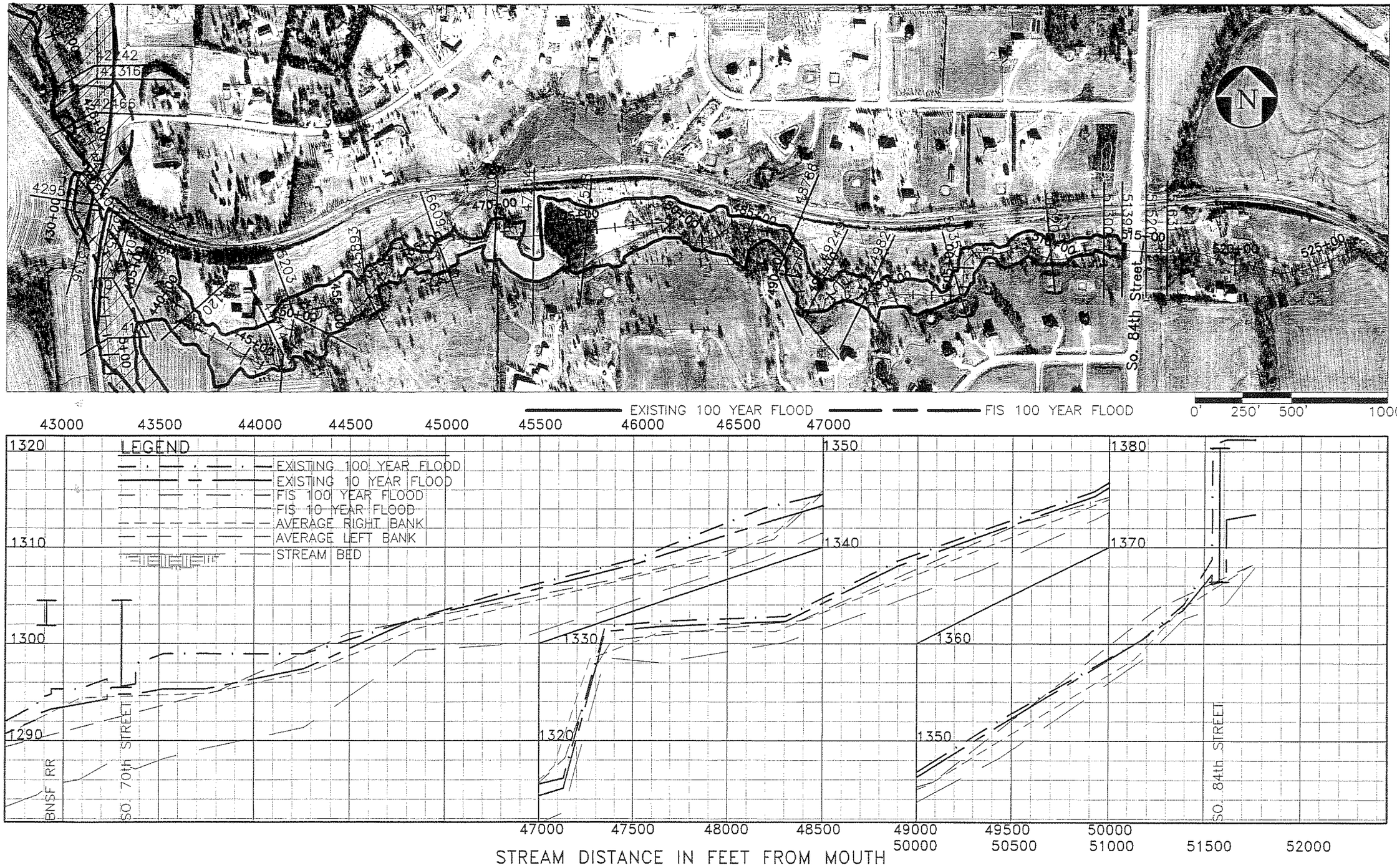

SCALE: 1" = 500' HORIZONTAL 1" = 10' VERTICAL	DRAWN BY: LA,KO DATE: 11/20/97 REVISIONS:	INTERIM REPORT, BEAL SLOUGH LINCOLN, NEBRASKA	STREAM SEGMENT 8 PLAN & PROFILE	Figure VI-1 Sheet 8 of 11

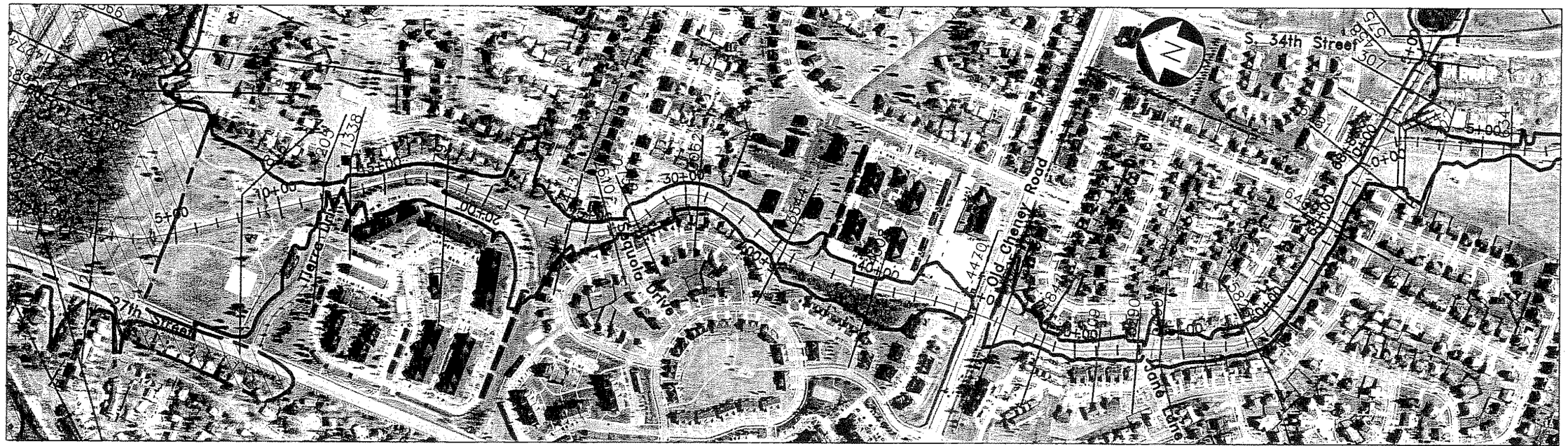

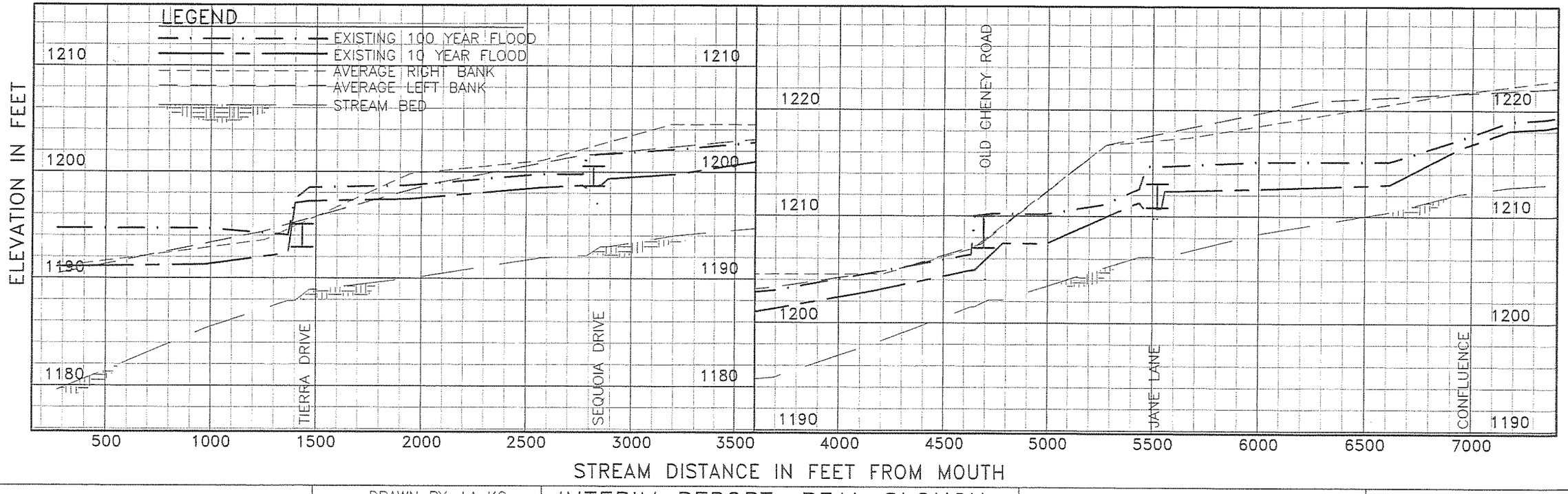

SCALE: 1" = 500' HORIZONTAL 1" = 10' VERTICAL	DRAWN BY: LA KO DATE: 11/20/97 REVISIONS:	INTERIM REPORT, BEAL SLOUGH LINCOLN, NEBRASKA	STREAM SEGMENT 9 PLAN & PROFILE	Figure VI-1 Sheet 9 of 11



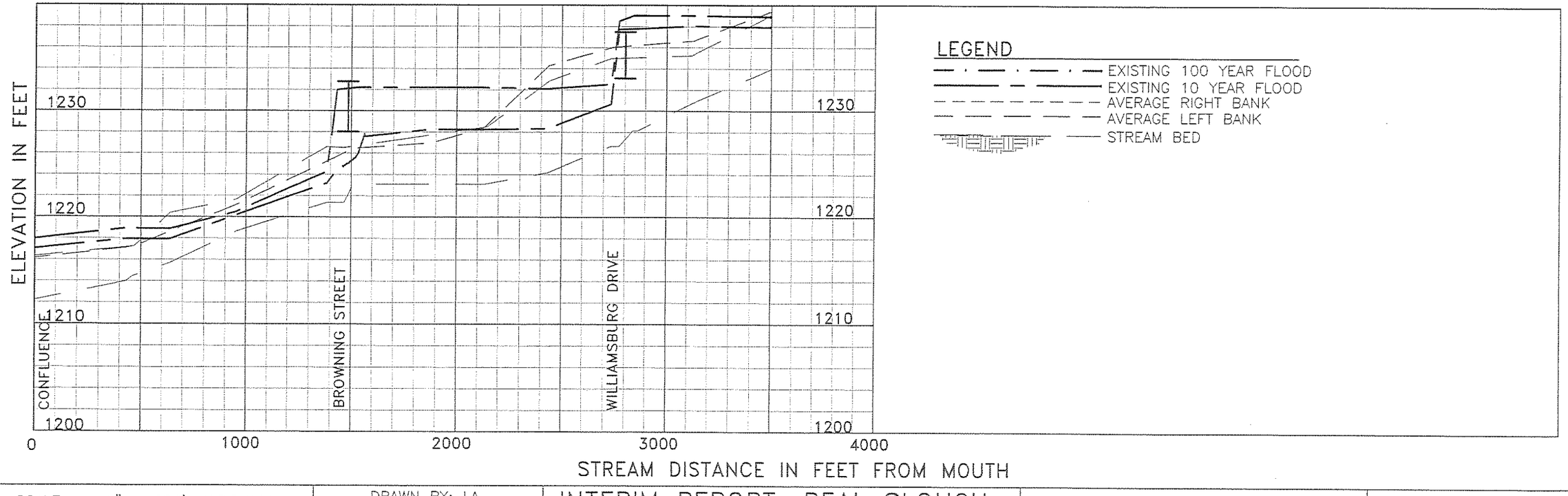

SCALE: 1" = 500' HORIZONTAL 1" = 10' VERTICAL	DRAWN BY: LA DATE: 11/20/97 REVISIONS:	INTERIM REPORT, BEAL SLOUGH LINCOLN, NEBRASKA	STREAM SEGMENT 10 PLAN & PROFILE	Figure VI-1 Sheet 10 of 11

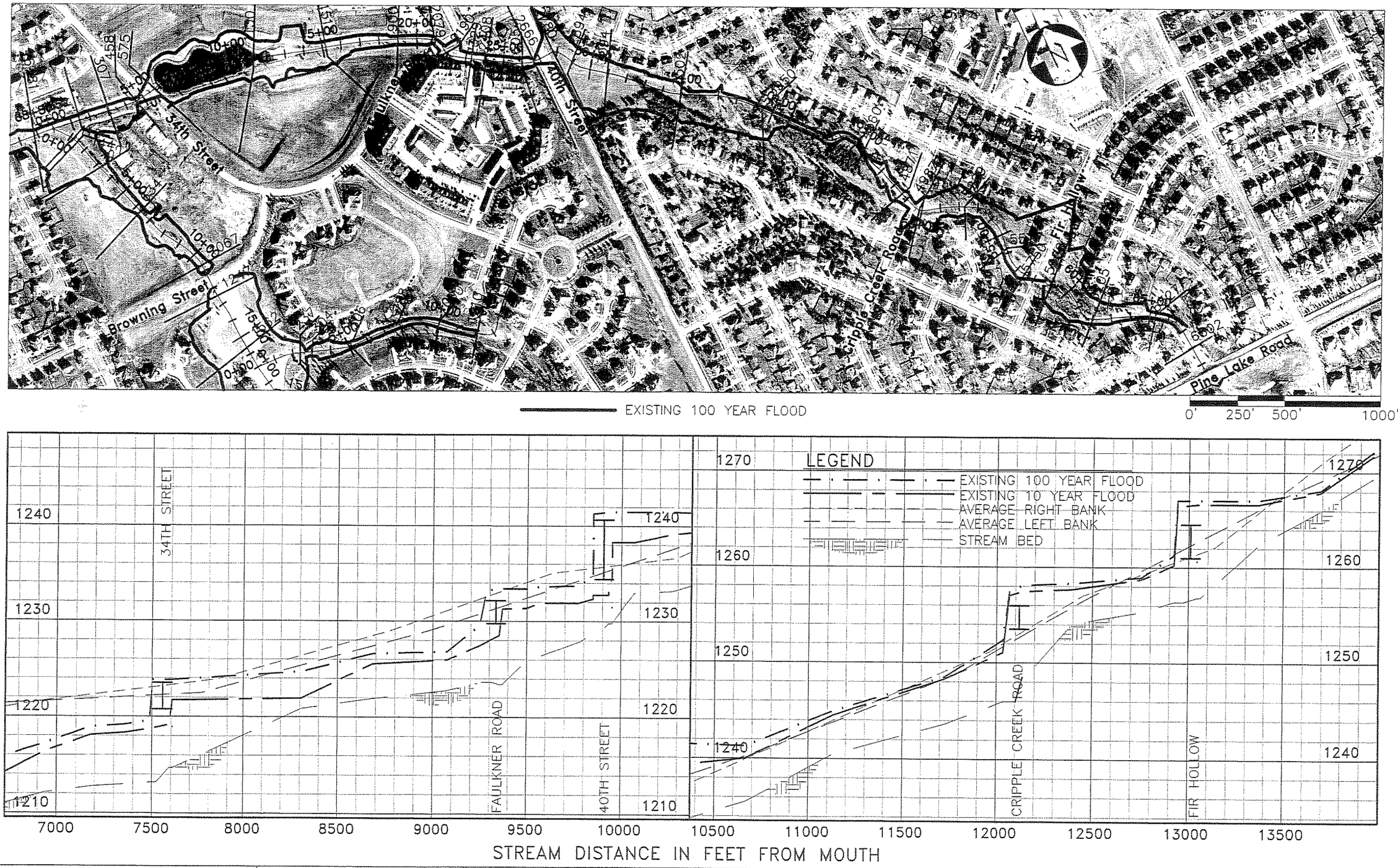

SCALE: 1" = 500' HORIZONTAL 1" = 10' VERTICAL	DRAWN BY: LA KO DATE: 11/20/97 REVISIONS:	INTERIM REPORT, BEAL SLOUGH LINCOLN, NEBRASKA	STREAM SEGMENT 11 PLAN & PROFILE	Figure VI-1 Sheet 11 of 11