NEPAssist

Home (//www.epa.gov/nepa/nepassist) | Help (help/NEPAssistHelp.pdf)

120 W Dawes Ave, Linc | Basemap | Imagery | Draw | Erase | Save Session | Tools | More Data

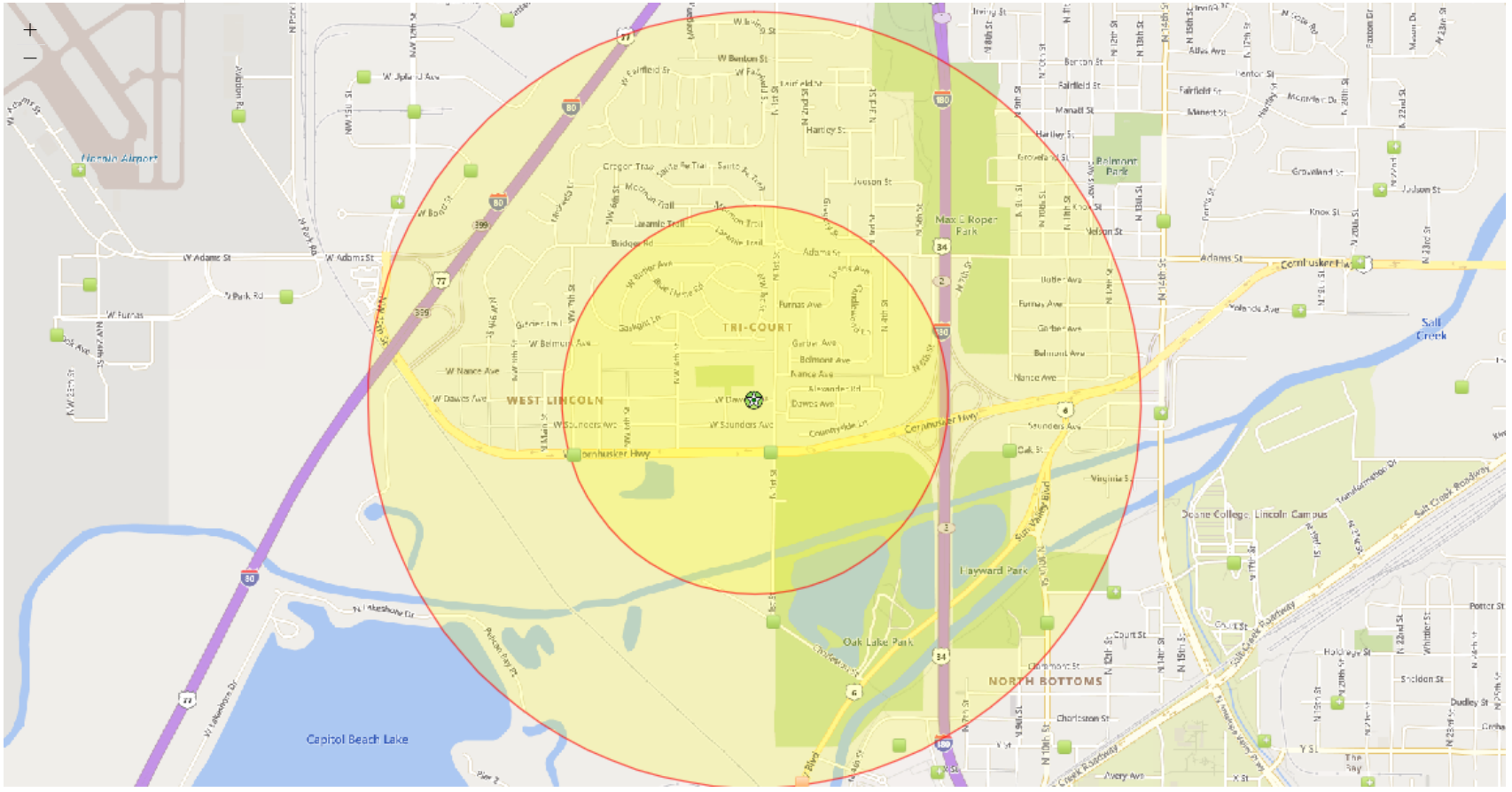

EnviroMapper®

© 2020 Microsoft Corporation, © 2020 HERE | EPA OEI | U.S. EPA Office of Air and Radiation (OAR) - Office of Air Quality Planning and Standards (OAQPS) | EPA OEI, OFA

Powered by Esri (http://www.esri.com/)

NEPAssist

Home (//www.epa.gov/nepa/nepassist) | Help (help/NEPAssistHelp.pdf)

7304 Thurston St, Linc | Basemap | Imagery | Draw | Erase | Save Session | Tools | More Data

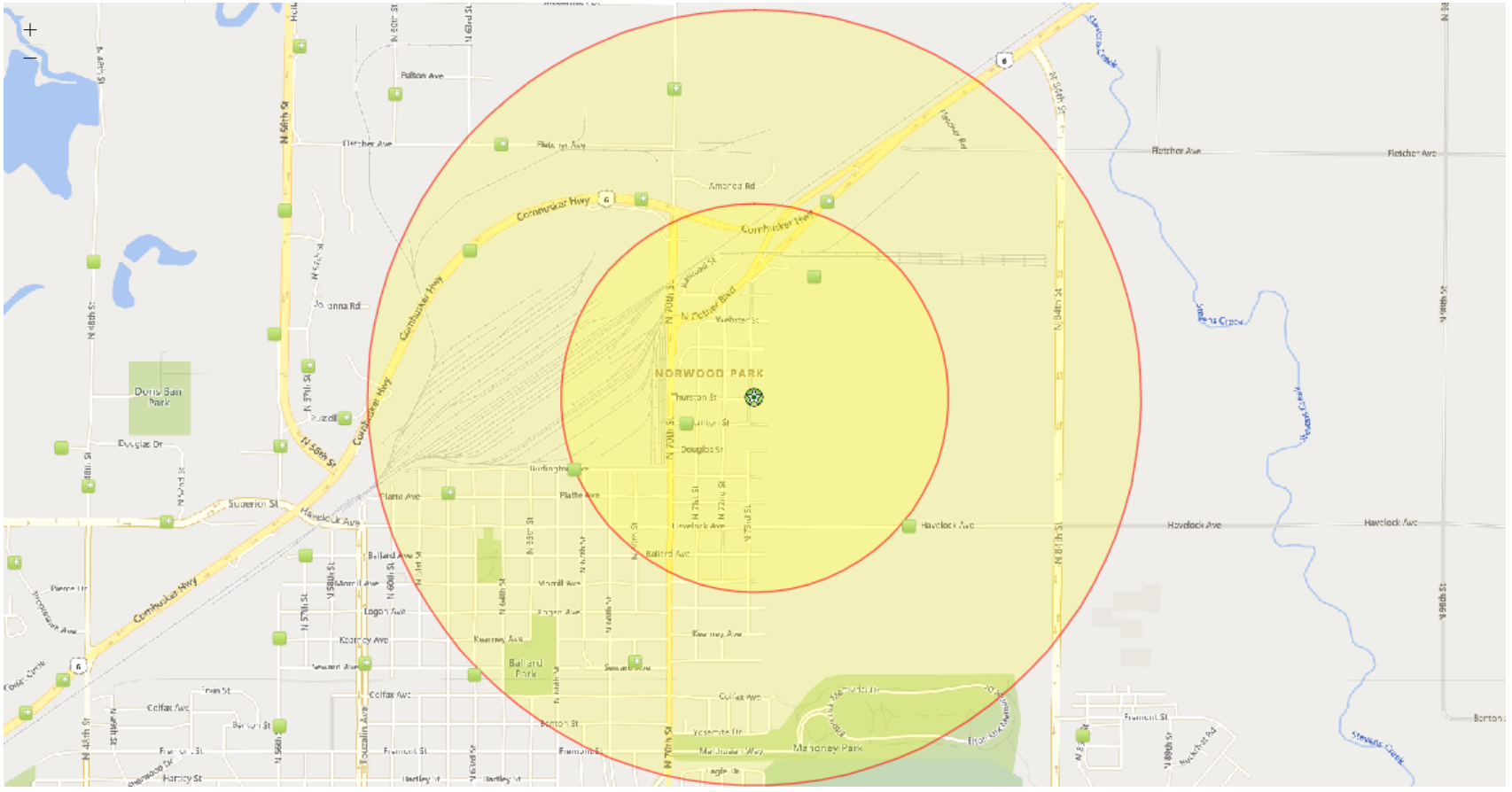

Select Map Contents

- **EPA Facilities**
  - [x] Hazardous Waste (RCRAInfo)
  - [ ] Air Pollution (ICIS-AIR)
  - [ ] Water Dischargers (NPDES)
  - [ ] Toxic Releases (TRI)
  - [x] Superfund (NPL)
  - [x] Brownfields (ACRES)
  - [ ] Toxic Substances Control Act (TSCA)
- **Water Monitoring Stations**
- **Boundaries**
- **Nonattainment Areas**
- **Water Features**
- **Transportation**
- **Places**
- **Soil Survey Map**
- **Critical Habitat**
- **NWI Wetlands**
- **FEMA Flood**
- **Land Cover**

EnviroMapper®
© 2020 Microsoft Corporation, © 2020 HERE | EPA OEI | U.S. EPA Office of Air and Radiation (OAR) - Office of Air Quality Planning and Standards (OAQPS) | EPA OEI, OFA

Powered by Esri (http://www.esri.com/)

NEPAssist

Home (//www.epa.gov/nepa/nepassist) | Help (help/NEPAssistHelp.pdf)

7230 Thurston St, Linc | Basemap | Imagery | Draw | Erase | Save Session | Tools | More Data

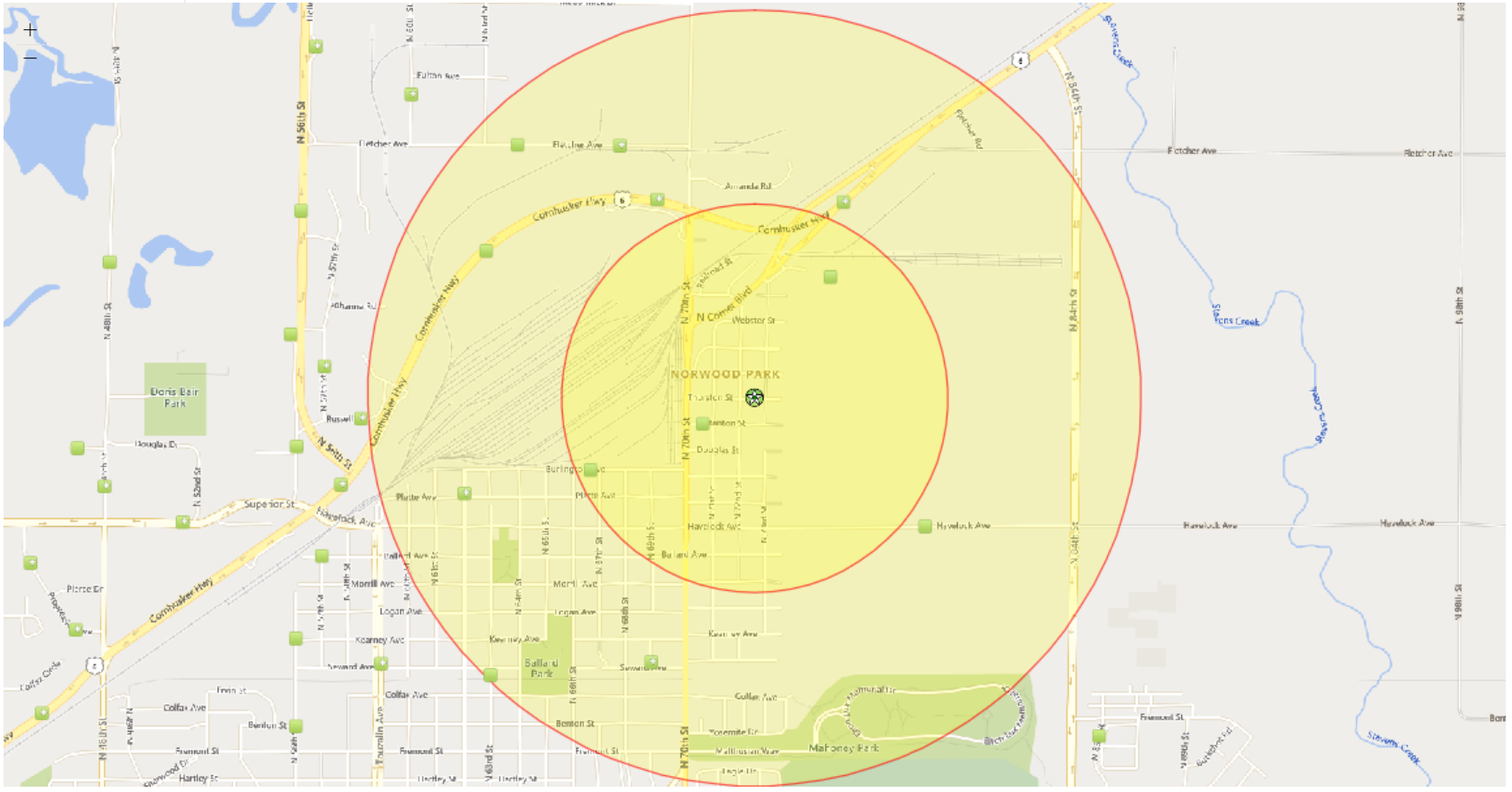

Select Map Contents

- **EPA Facilities**
  - Hazardous Waste (RCRAInfo)
  - Air Pollution (ICIS-AIR)
  - Water Dischargers (NPDES)
  - Toxic Releases (TRI)
  - Superfund (NPL)
  - Brownfields (ACRES)
  - Toxic Substances Control Act (TSCA)
- **Water Monitoring Stations**
- **Boundaries**
- **Nonattainment Areas**
- **Water Features**
- **Transportation**
- **Places**
- **Soil Survey Map**
- **Critical Habitat**
- **NWI Wetlands**
- **FEMA Flood**
- **Land Cover**

EnviroMapper®
© 2020 Microsoft Corporation, © 2020 HERE | EPA OEI | U.S. EPA Office of Air and Radiation (OAR) - Office of Air Quality Planning and Standards (OAQPS) | EPA OEI, OFA

Powered by Esri (http://www.esri.com/)

NEPAssist

Home (//www.epa.gov/nepa/nepassist) | Help (help/NEPAssistHelp.pdf)

5540 Greenwood St, Li | Basemap | Imagery | Draw | Erase | Save Session | Tools | More Data

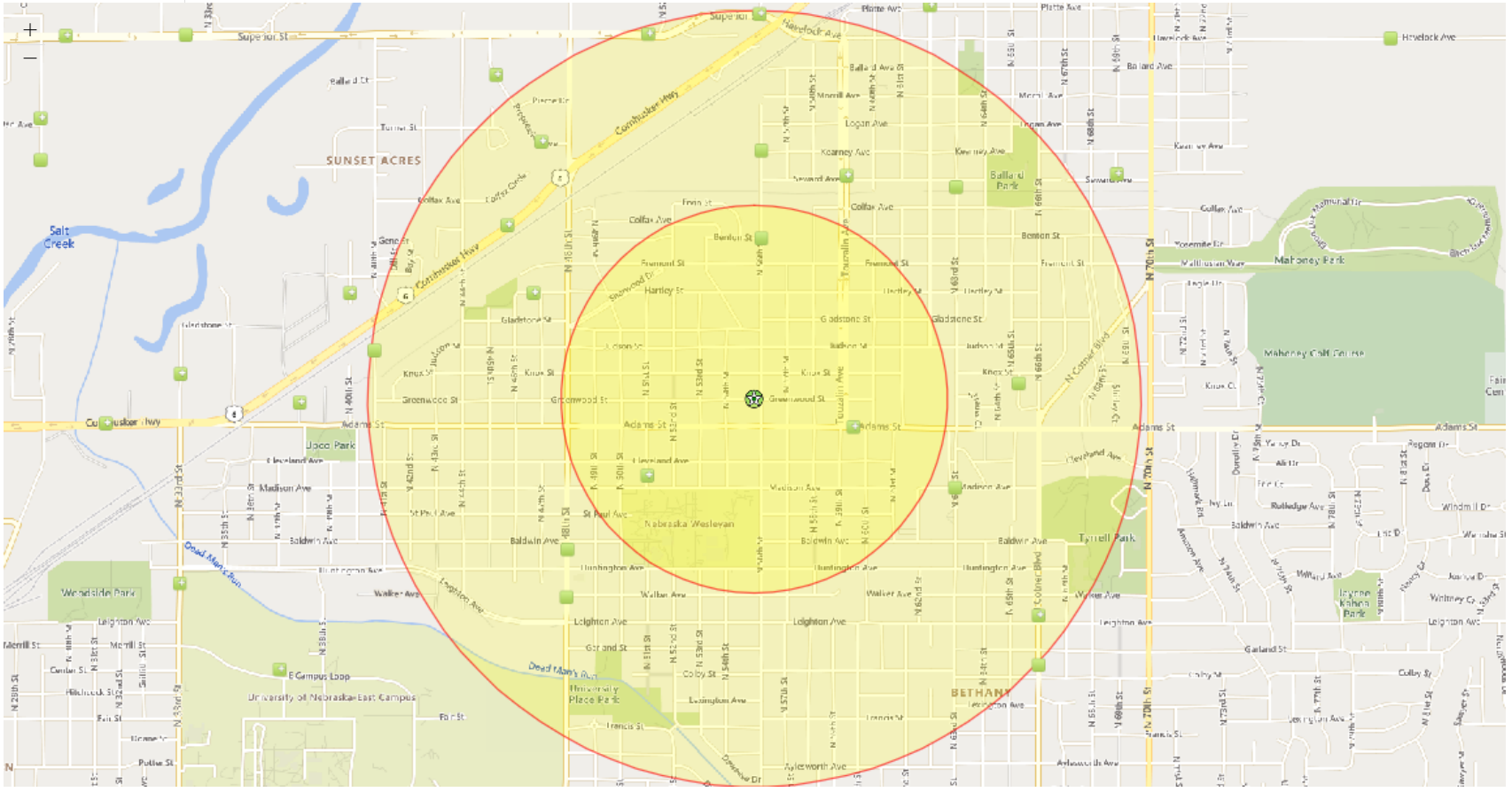

Select Map Contents

- **EPA Facilities**
  - [x] Hazardous Waste (RCRAInfo)
  - [ ] Air Pollution (ICIS-AIR)
  - [ ] Water Dischargers (NPDES)
  - [ ] Toxic Releases (TRI)
  - [x] Superfund (NPL)
  - [x] Brownfields (ACRES)
  - [ ] Toxic Substances Control Act (TSCA)
- **Water Monitoring Stations**
- **Boundaries**
- **Nonattainment Areas**
- **Water Features**
- **Transportation**
- **Places**
- **Soil Survey Map**
- **Critical Habitat**
- **NWI Wetlands**
- **FEMA Flood**
- **Land Cover**

EnviroMapper®
© 2020 Microsoft Corporation, © 2020 HERE | EPA OEI | U.S. EPA Office of Air and Radiation (OAR) - Office of Air Quality Planning and Standards (OAQPS) | EPA OEI, OFA

Powered by Esri (http://www.esri.com/)

NEPAssist

Home (//www.epa.gov/nepa/nepassist) | Help (help/NEPAssistHelp.pdf)

5321 Spruce St, Lincoln | Basemap | Imagery | Draw | Erase | Save Session | Tools | More Data

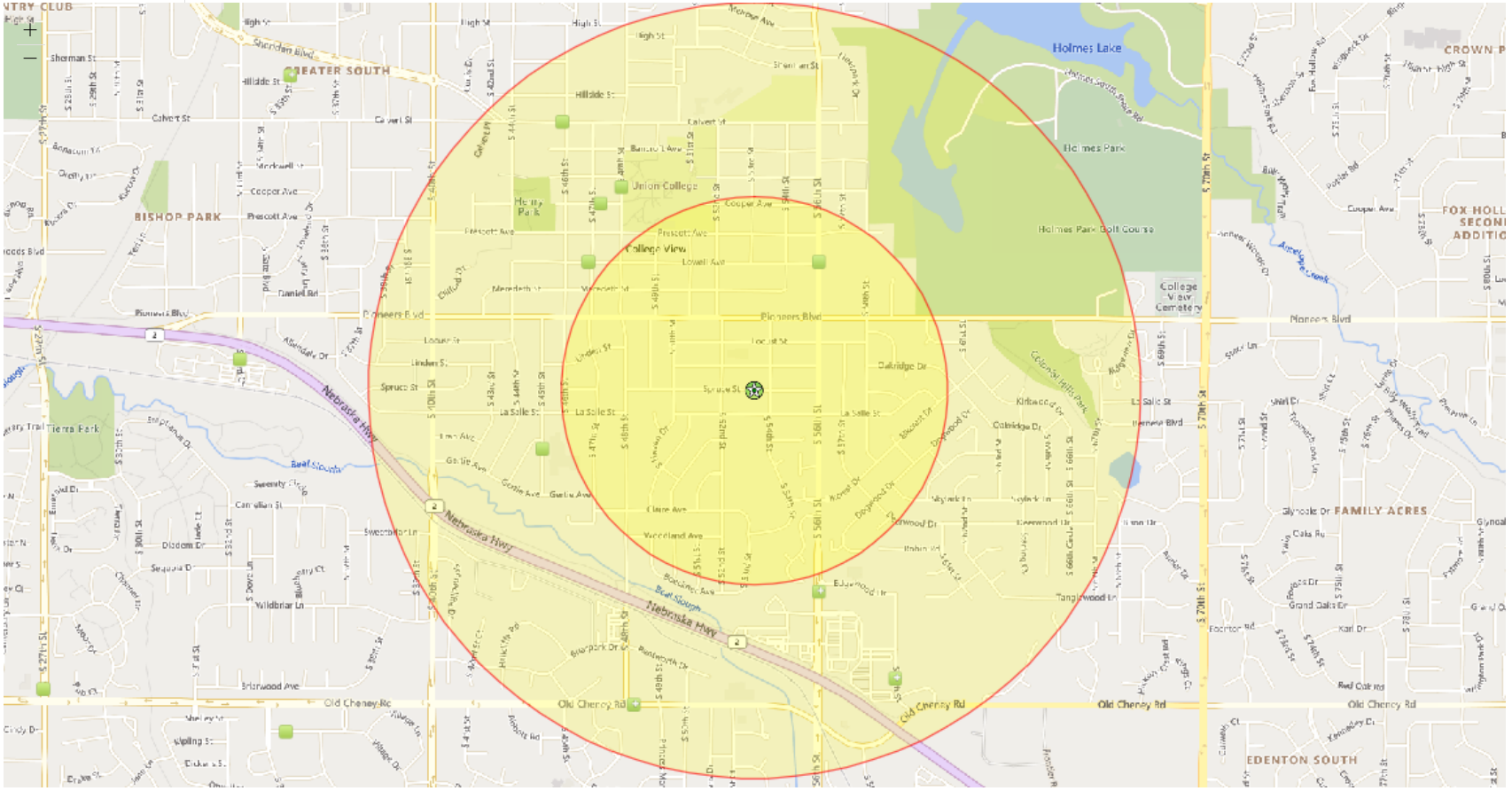

Select Map Contents

- **EPA Facilities**
  - [x] Hazardous Waste (RCRAInfo)
  - [ ] Air Pollution (ICIS-AIR)
  - [ ] Water Dischargers (NPDES)
  - [ ] Toxic Releases (TRI)
  - [x] Superfund (NPL)
  - [x] Brownfields (ACRES)
  - [ ] Toxic Substances Control Act (TSCA)
- **Water Monitoring Stations**
- **Boundaries**
- **Nonattainment Areas**
- **Water Features**
- **Transportation**
- **Places**
- **Soil Survey Map**
- **Critical Habitat**
- **NWI Wetlands**
- **FEMA Flood**
- **Land Cover**

EnviroMapper®
© 2020 Microsoft Corporation, © 2020 HERE | EPA OEI | U.S. EPA Office of Air and Radiation (OAR) - Office of Air Quality Planning and Standards (OAQPS) | EPA OEI, OFA

Powered by Esri (http://www.esri.com/)

NEPAssist

Home (//www.epa.gov/nepa/nepassist) | Help (help/NEPAssistHelp.pdf)

4846 Pioneers Blvd, Lin

Basemap Imagery Draw Erase Save Session Tools More Data

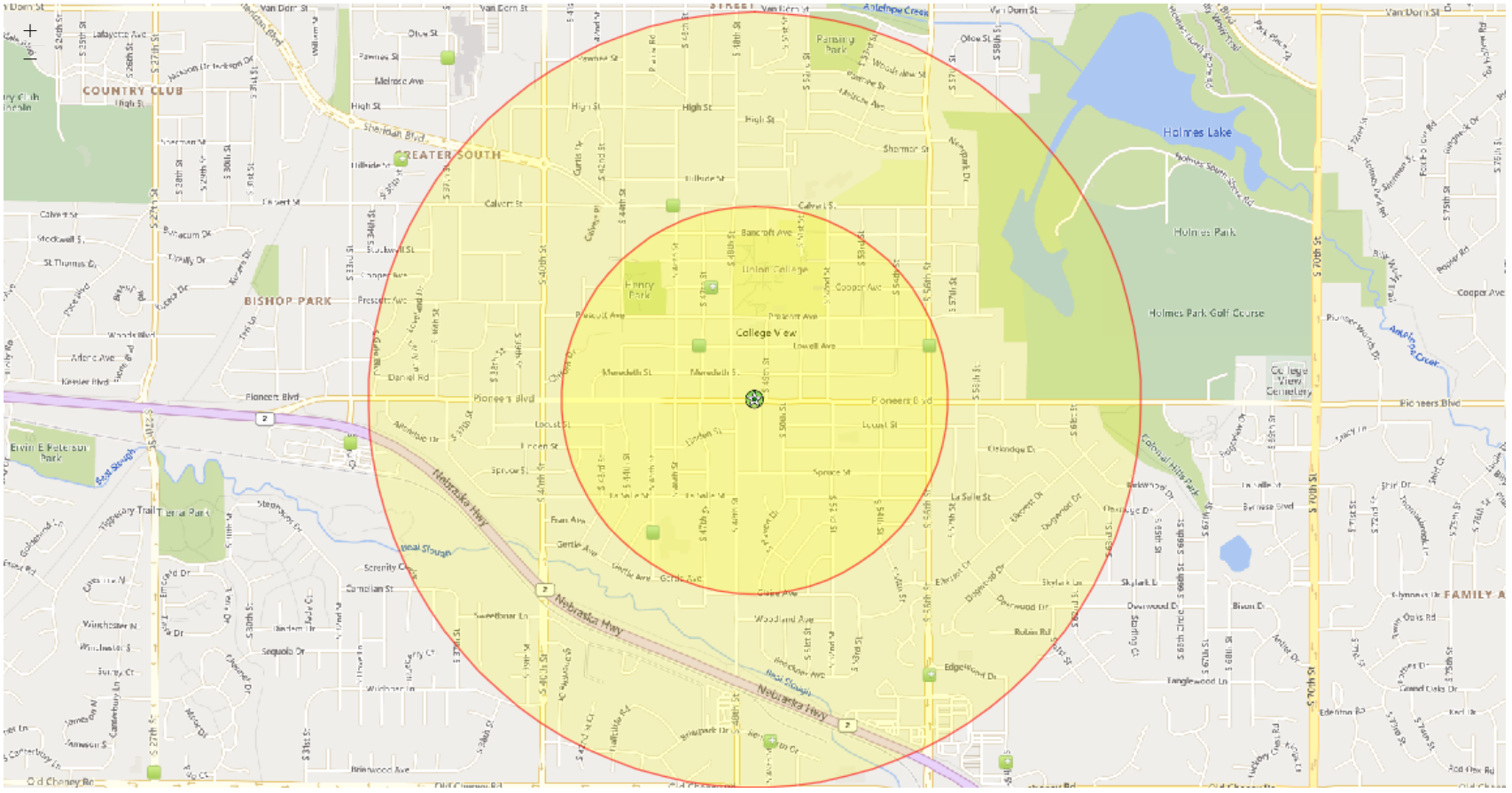

Select Map Contents

- **EPA Facilities**
  - [x] Hazardous Waste (RCRAInfo)
  - [ ] Air Pollution (ICIS-AIR)
  - [ ] Water Dischargers (NPDES)
  - [ ] Toxic Releases (TRI)
  - [x] Superfund (NPL)
  - [x] Brownfields (ACRES)
  - [ ] Toxic Substances Control Act (TSCA)
- **Water Monitoring Stations**
- **Boundaries**
- **Nonattainment Areas**
- **Water Features**
- **Transportation**
- **Places**
- **Soil Survey Map**
- **Critical Habitat**
- **NWI Wetlands**
- **FEMA Flood**
- **Land Cover**

EnviroMapper®

© 2020 Microsoft Corporation, © 2020 HERE | EPA OEI | U.S. EPA Office of Air and Radiation (OAR) - Office of Air Quality Planning and Standards (OAQPS) | EPA OEI, OFA

Powered by Esri (http://www.esri.com/)

NEPAssist

Home (//www.epa.gov/nepa/nepassist) | Help (help/NEPAssistHelp.pdf)

4000 St Paul Ave, Lincc | Basemap | Imagery | Draw | Erase | Save Session | Tools | More Data

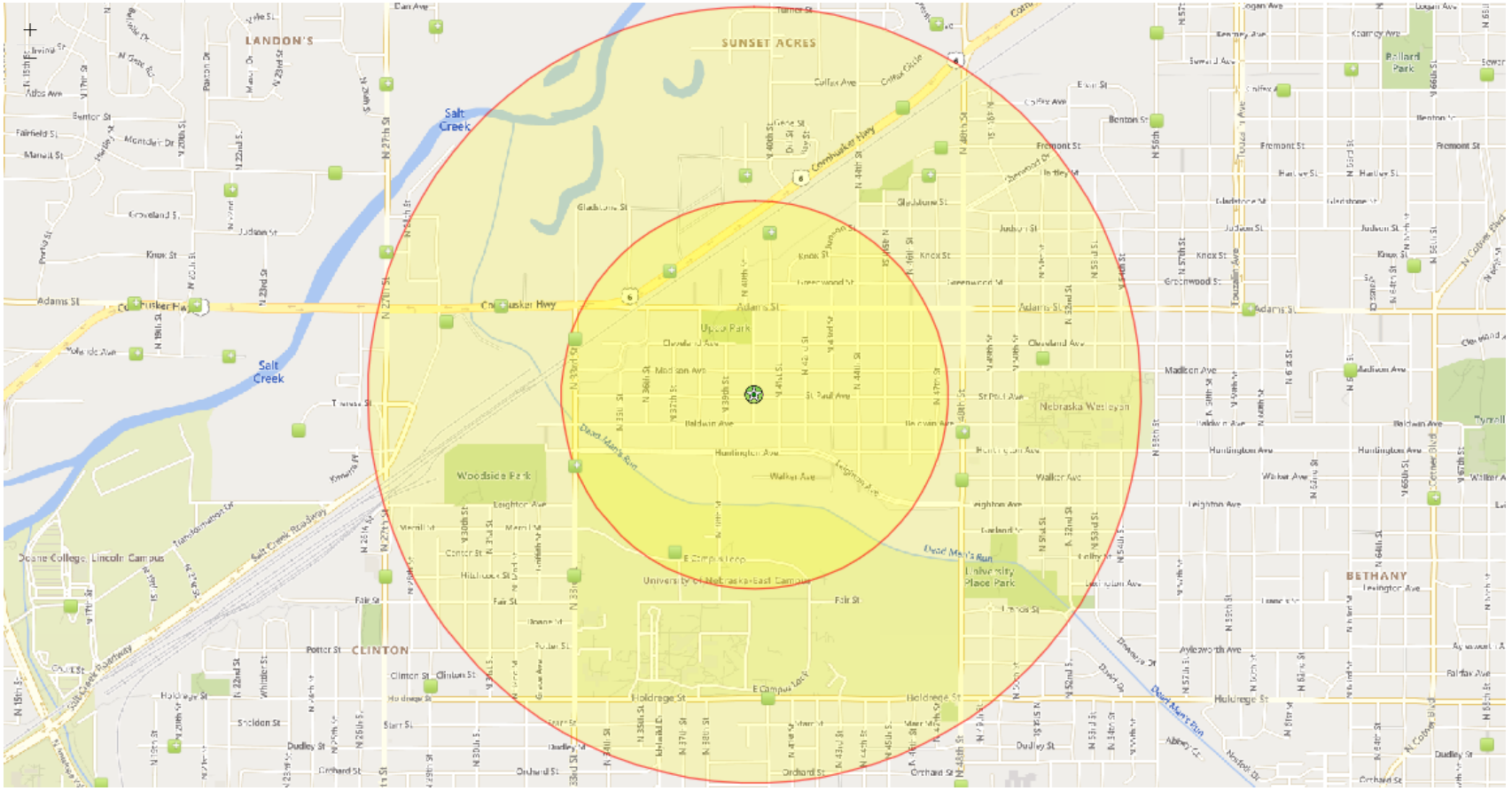

Select Map Contents

- **EPA Facilities**
  - [x] Hazardous Waste (RCRAInfo)
  - [ ] Air Pollution (ICIS-AIR)
  - [ ] Water Dischargers (NPDES)
  - [ ] Toxic Releases (TRI)
  - [x] Superfund (NPL)
  - [x] Brownfields (ACRES)
  - [ ] Toxic Substances Control Act (TSCA)
- **Water Monitoring Stations**
- **Boundaries**
- **Nonattainment Areas**
- **Water Features**
- **Transportation**
- **Places**
- **Soil Survey Map**
- **Critical Habitat**
- **NWI Wetlands**
- **FEMA Flood**
- **Land Cover**

EnviroMapper®
© 2020 Microsoft Corporation, © 2020 HERE | EPA OEI | U.S. EPA Office of Air and Radiation (OAR) - Office of Air Quality Planning and Standards (OAQPS) | EPA OEI, OFA

Powered by Esri (http://www.esri.com/)

NEPAssist

Home (//www.epa.gov/nepa/nepassist) | Help (help/NEPAssistHelp.pdf)

3913 N 11th St, Lincoln | Basemap | Imagery | Draw | Erase | Save Session | Tools | More Data

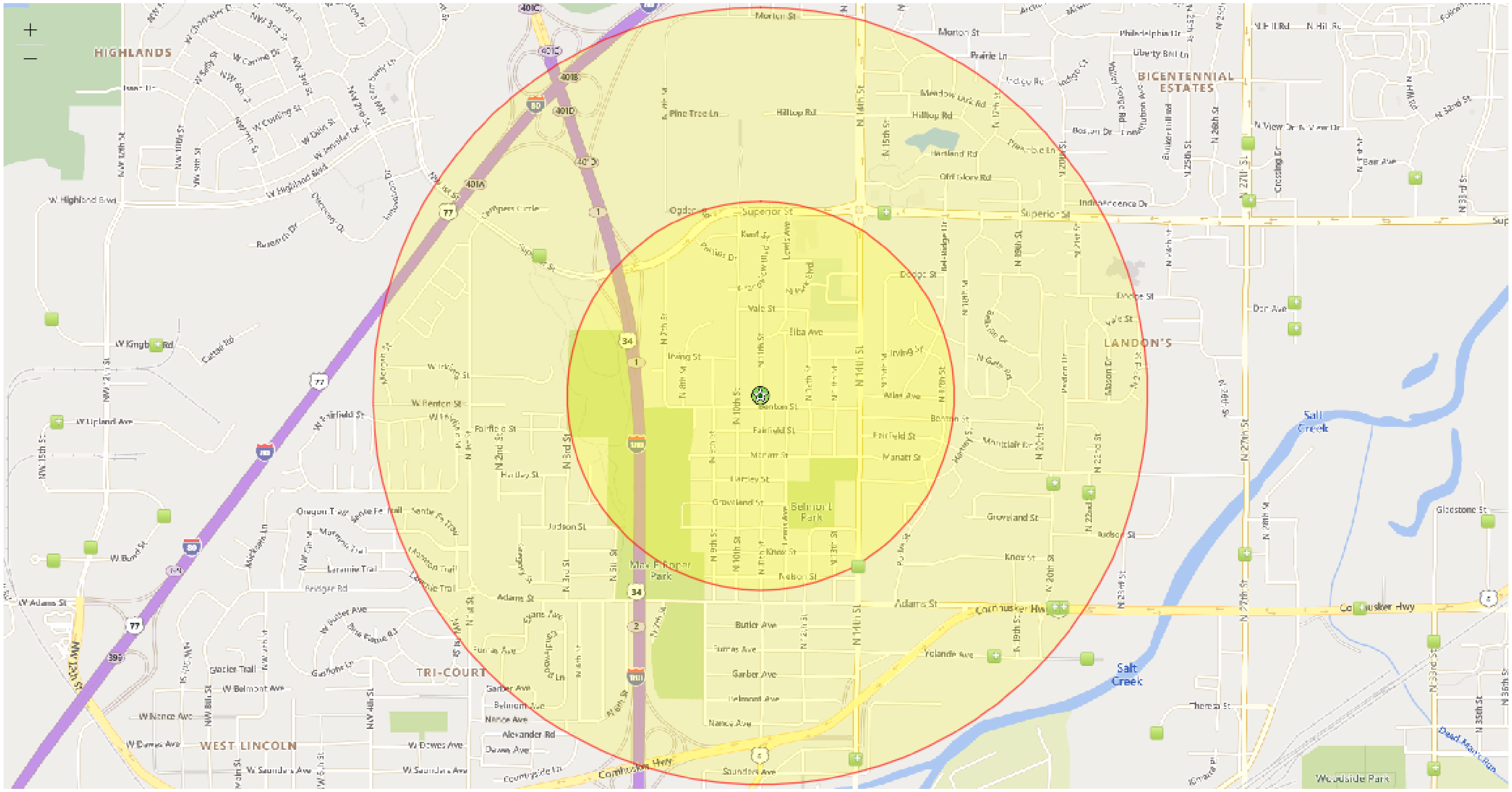

Select Map Contents

- **EPA Facilities**
  - [x] Hazardous Waste (RCRAInfo)
  - [ ] Air Pollution (ICIS-AIR)
  - [ ] Water Dischargers (NPDES)
  - [ ] Toxic Releases (TRI)
  - [x] Superfund (NPL)
  - [x] Brownfields (ACRES)
  - [ ] Toxic Substances Control Act (TSCA)
- **Water Monitoring Stations**
- **Boundaries**
- **Nonattainment Areas**
- **Water Features**
- **Transportation**
- **Places**
- **Soil Survey Map**
- **Critical Habitat**
- **NWI Wetlands**
- **FEMA Flood**
- **Land Cover**

EnviroMapper®

© 2020 Microsoft Corporation, © 2020 HERE | EPA OEI | U.S. EPA Office of Air and Radiation (OAR) - Office of Air Quality Planning and Standards (OAQPS) | EPA OEI, OFA

Powered by Esri (http://www.esri.com/)

NEPAssist

Home (//www.epa.gov/nepa/nepassist) | Help (help/NEPAssistHelp.pdf)

3600 X St, Lincoln, NE, | Basemap | Imagery | Draw | Erase | Save Session | Tools | More Data

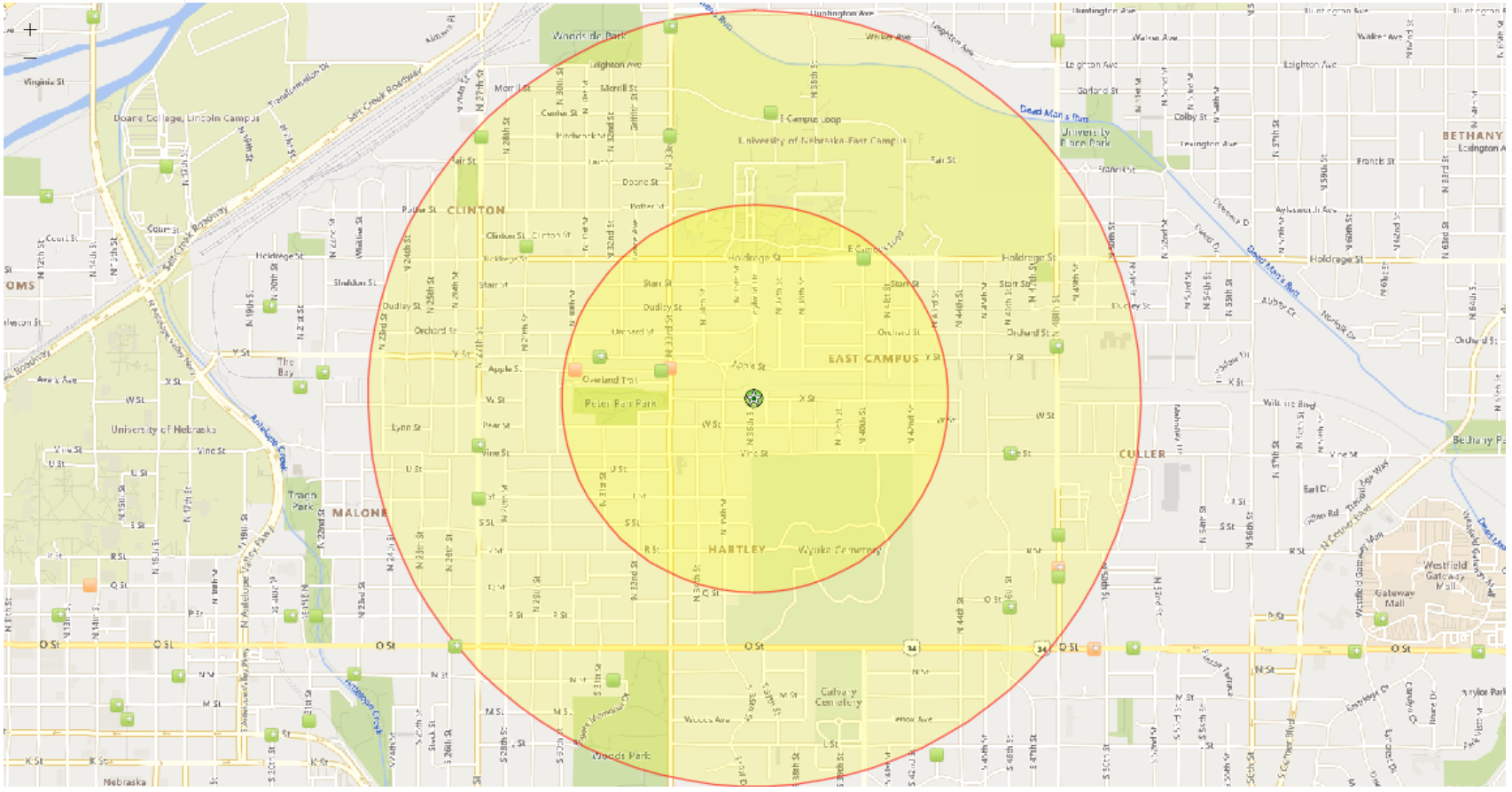

Select Map Contents

- **EPA Facilities**
  - [x] Hazardous Waste (RCRAInfo)
  - [ ] Air Pollution (ICIS-AIR)
  - [ ] Water Dischargers (NPDES)
  - [ ] Toxic Releases (TRI)
  - [x] Superfund (NPL)
  - [x] Brownfields (ACRES)
  - [ ] Toxic Substances Control Act (TSCA)
- **Water Monitoring Stations**
- **Boundaries**
- **Nonattainment Areas**
- **Water Features**
- **Transportation**
- **Places**
- **Soil Survey Map**
- **Critical Habitat**
- **NWI Wetlands**
- **FEMA Flood**
- **Land Cover**

EnviroMapper®
© 2020 Microsoft Corporation, © 2020 HERE | EPA OEI | U.S. EPA Office of Air and Radiation (OAR) - Office of Air Quality Planning and Standards (OAQPS) | EPA OEI, OFA

Powered by Esri (http://www.esri.com/)

NEPAssist

Home (//www.epa.gov/nepa/nepassist) | Help (help/NEPAssistHelp.pdf)

3232 Fair St, Lincoln, N | Basemap | Imagery | Draw | Erase | Save Session | Tools | More Data

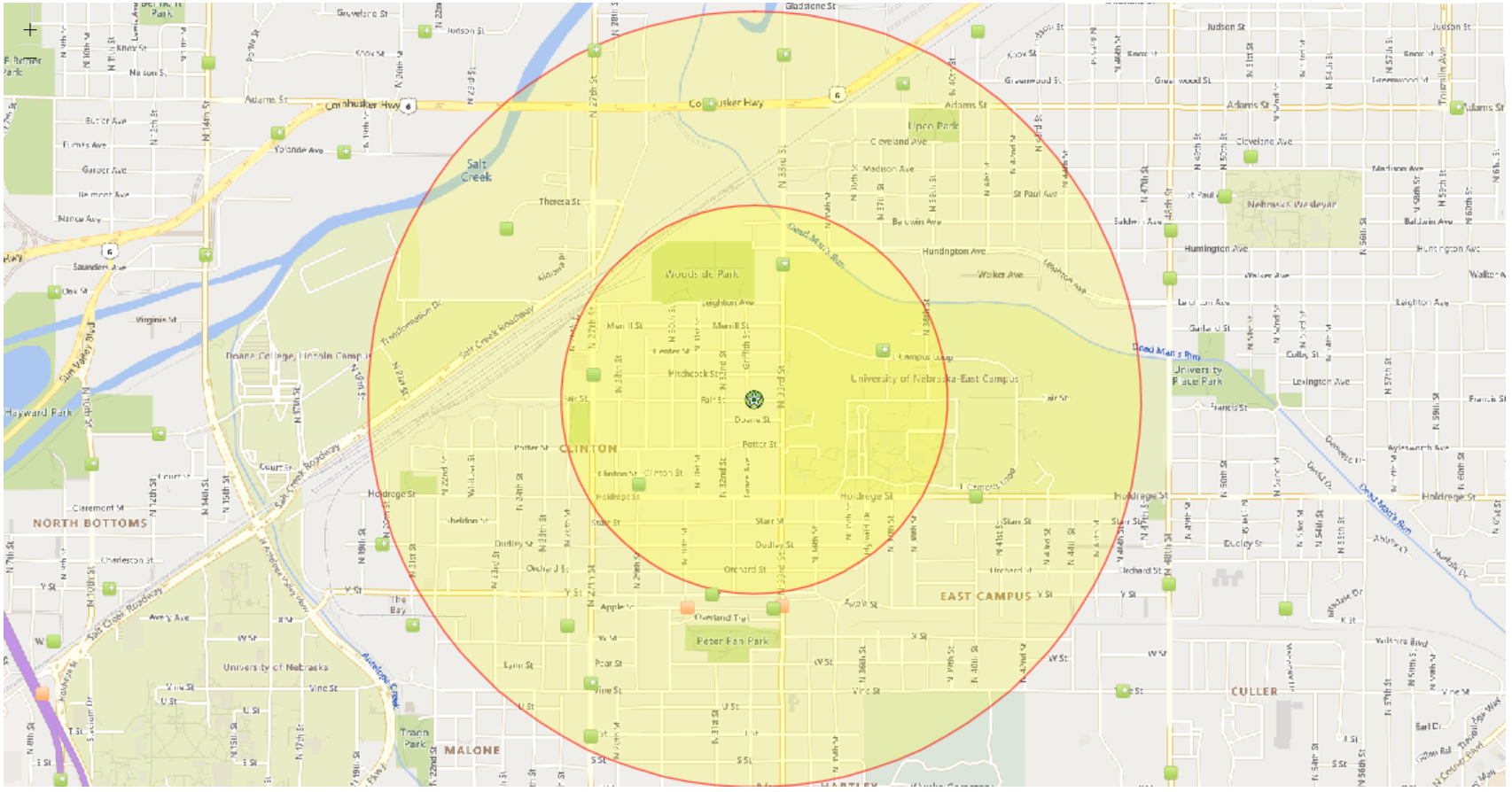

Select Map Contents

- **EPA Facilities**
  - [x] Hazardous Waste (RCRAInfo)
  - [ ] Air Pollution (ICIS-AIR)
  - [ ] Water Dischargers (NPDES)
  - [ ] Toxic Releases (TRI)
  - [x] Superfund (NPL)
  - [x] Brownfields (ACRES)
  - [ ] Toxic Substances Control Act (TSCA)
- **Water Monitoring Stations**
- **Boundaries**
- **Nonattainment Areas**
- **Water Features**
- **Transportation**
- **Places**
- **Soil Survey Map**
- **Critical Habitat**
- **NWI Wetlands**
- **FEMA Flood**
- **Land Cover**

© 2020 Microsoft Corporation, © 2020 HERE | EPA OEI | U.S. EPA Office of Air and Radiation (OAR) - Office of Air Quality Planning and Standards (OAQPS) | EPA OEI, OFA

Powered by Esri (http://www.esri.com/)

NEPAssist

Home (//www.epa.gov/nepa/nepassist) | Help (help/NEPAssistHelp.pdf)

2930 N 43rd St, Lincoln | Basemap | Imagery | Draw | Erase | Save Session | Tools | More Data

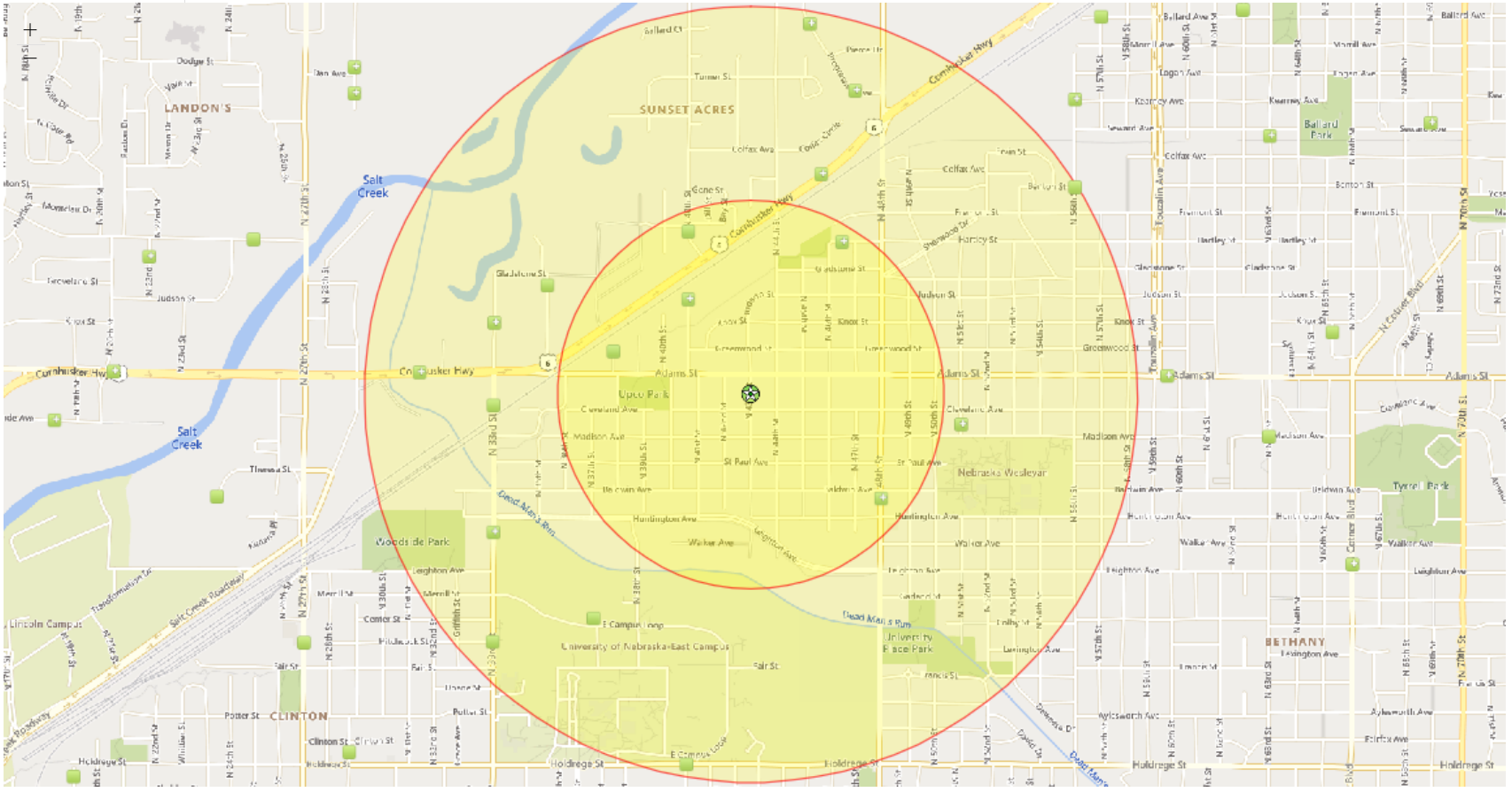

Select Map Contents

- **EPA Facilities**
  - [x] Hazardous Waste (RCRAInfo)
  - [ ] Air Pollution (ICIS-AIR)
  - [ ] Water Dischargers (NPDES)
  - [ ] Toxic Releases (TRI)
  - [x] Superfund (NPL)
  - [x] Brownfields (ACRES)
  - [ ] Toxic Substances Control Act (TSCA)
- **Water Monitoring Stations**
- **Boundaries**
- **Nonattainment Areas**
- **Water Features**
- **Transportation**
- **Places**
- **Soil Survey Map**
- **Critical Habitat**
- **NWI Wetlands**
- **FEMA Flood**
- **Land Cover**

© 2020 Microsoft Corporation, © 2020 HERE | EPA OEI | U.S. EPA Office of Air and Radiation (OAR) - Office of Air Quality Planning and Standards (OAQPS) | EPA OEI, OFA

Powered by Esri (http://www.esri.com/)

NEPAssist

Home (//www.epa.gov/nepa/nepassist) | Help (help/NEPAssistHelp.pdf)

2640 N 41st St, Lincoln | Basemap | Imagery | Draw | Erase | Save Session | Tools | More Data

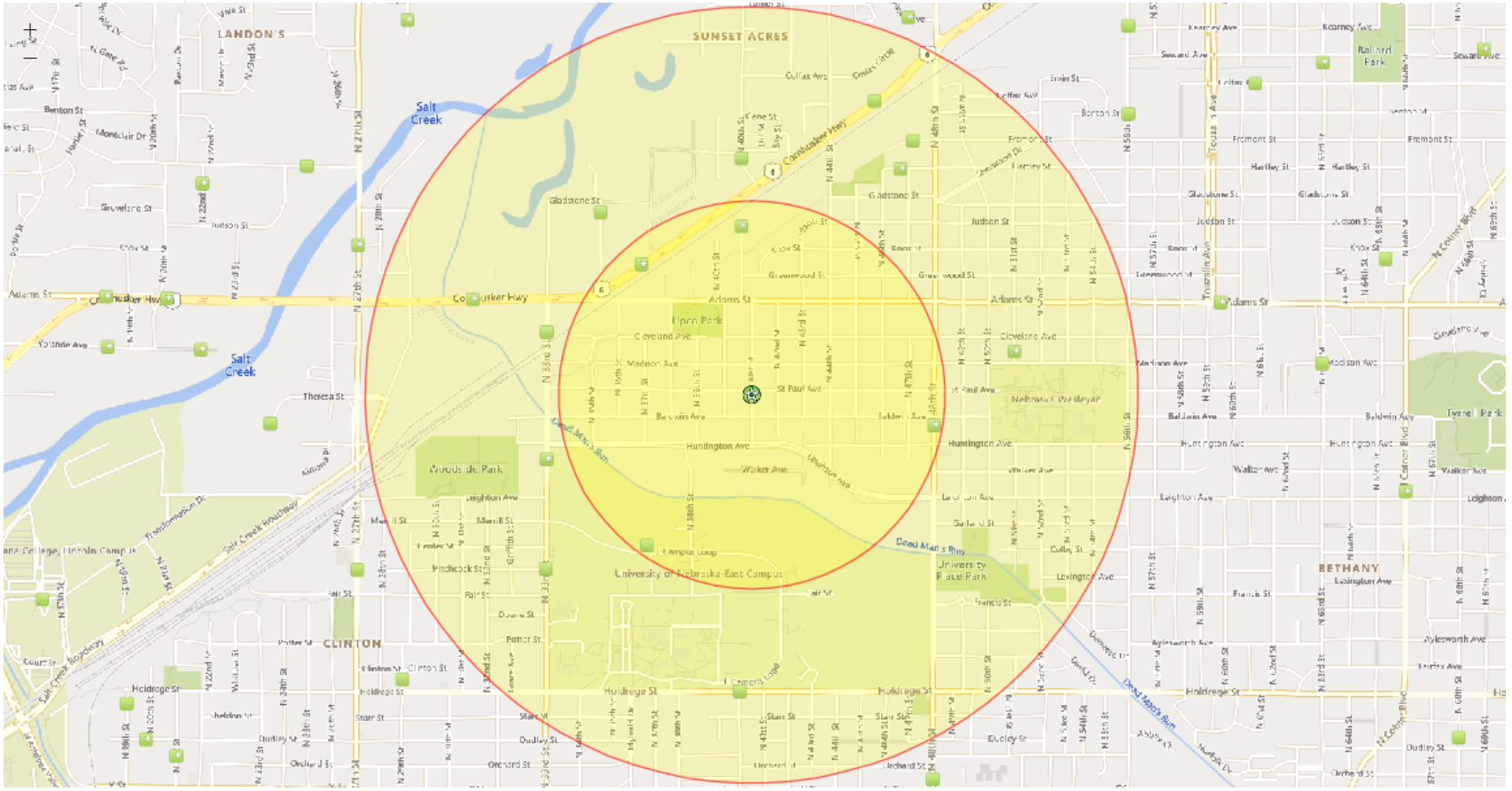

Select Map Contents

- **EPA Facilities**
  - [x] Hazardous Waste (RCRAInfo)
  - [ ] Air Pollution (ICIS-AIR)
  - [ ] Water Dischargers (NPDES)
  - [ ] Toxic Releases (TRI)
  - [x] Superfund (NPL)
  - [x] Brownfields (ACRES)
  - [ ] Toxic Substances Control Act (TSCA)
- **Water Monitoring Stations**
- **Boundaries**
- **Nonattainment Areas**
- **Water Features**
- **Transportation**
- **Places**
- **Soil Survey Map**
- **Critical Habitat**
- **NWI Wetlands**
- **FEMA Flood**
- **Land Cover**

EnviroMapper®
© 2020 Microsoft Corporation, © 2020 HERE | EPA OEI | U.S. EPA Office of Air and Radiation (OAR) - Office of Air Quality Planning and Standards (OAQPS) | EPA OEI, OFA

Powered by Esri (http://www.esri.com/)

NEPAssist

Home (//www.epa.gov/nepa/nepassist) | Help (help/NEPAssistHelp.pdf)

2631 S 44th St, Lincoln | Basemap | Imagery | Draw | Erase | Save Session | Tools | More Data

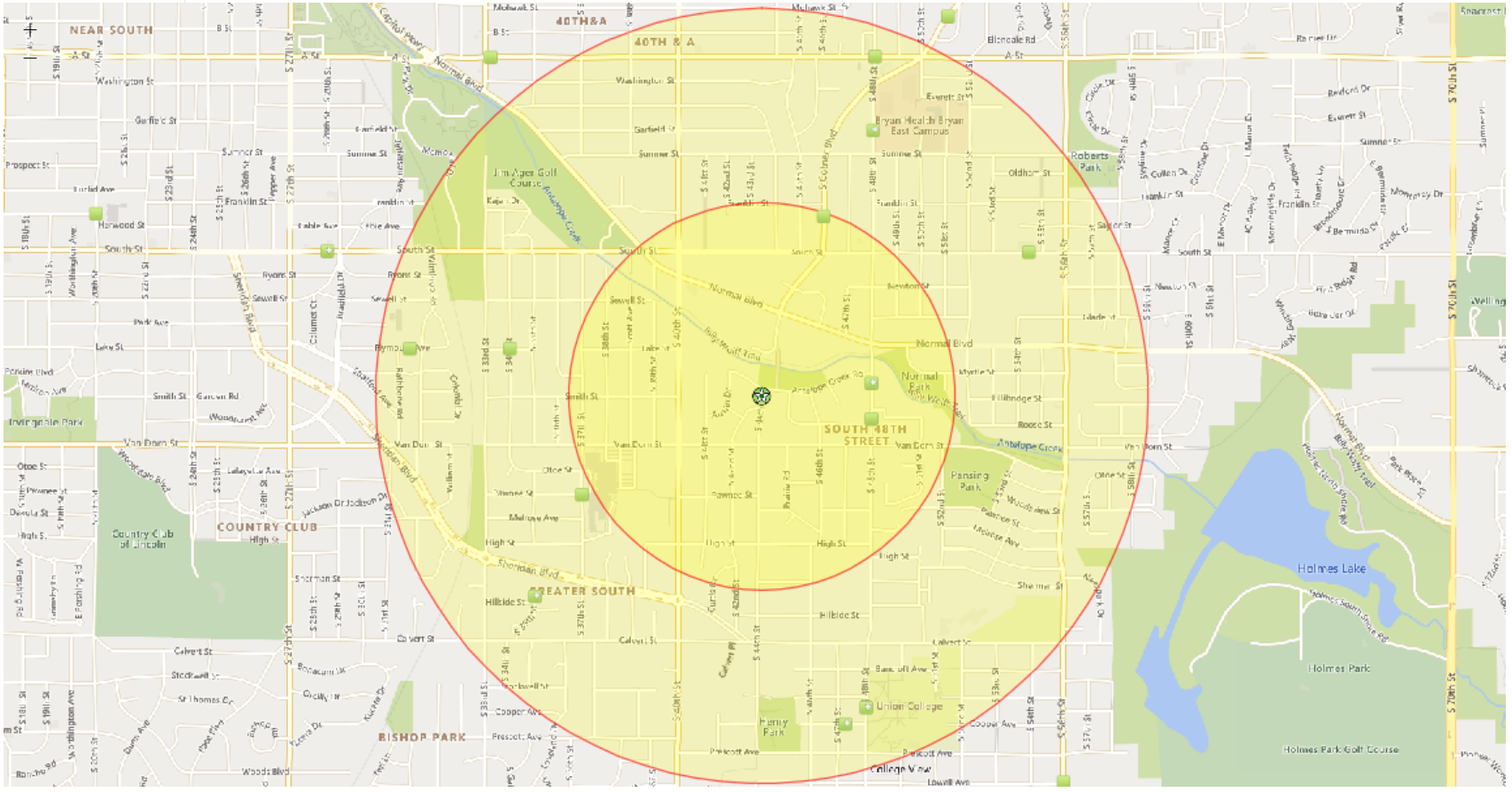

Select Map Contents

- **EPA Facilities**
  - Hazardous Waste (RCRAInfo)
  - Air Pollution (ICIS-AIR)
  - Water Dischargers (NPDES)
  - Toxic Releases (TRI)
  - Superfund (NPL)
  - Brownfields (ACRES)
  - Toxic Substances Control Act (TSCA)
- **Water Monitoring Stations**
- **Boundaries**
- **Nonattainment Areas**
- **Water Features**
- **Transportation**
- **Places**
- **Soil Survey Map**
- **Critical Habitat**
- **NWI Wetlands**
- **FEMA Flood**
- **Land Cover**

EnviroMapper®
© 2020 Microsoft Corporation, © 2020 HERE | EPA OEI | U.S. EPA Office of Air and Radiation (OAR) - Office of Air Quality Planning and Standards (OAQPS) | EPA OEI, OFA

Powered by Esri (http://www.esri.com/)

NEPAssist

Home (//www.epa.gov/nepa/nepassist) | Help (help/NEPAssistHelp.pdf)

1800 N 31st St, Lincoln | Basemap | Imagery | Draw | Erase | Save Session | Tools | More Data

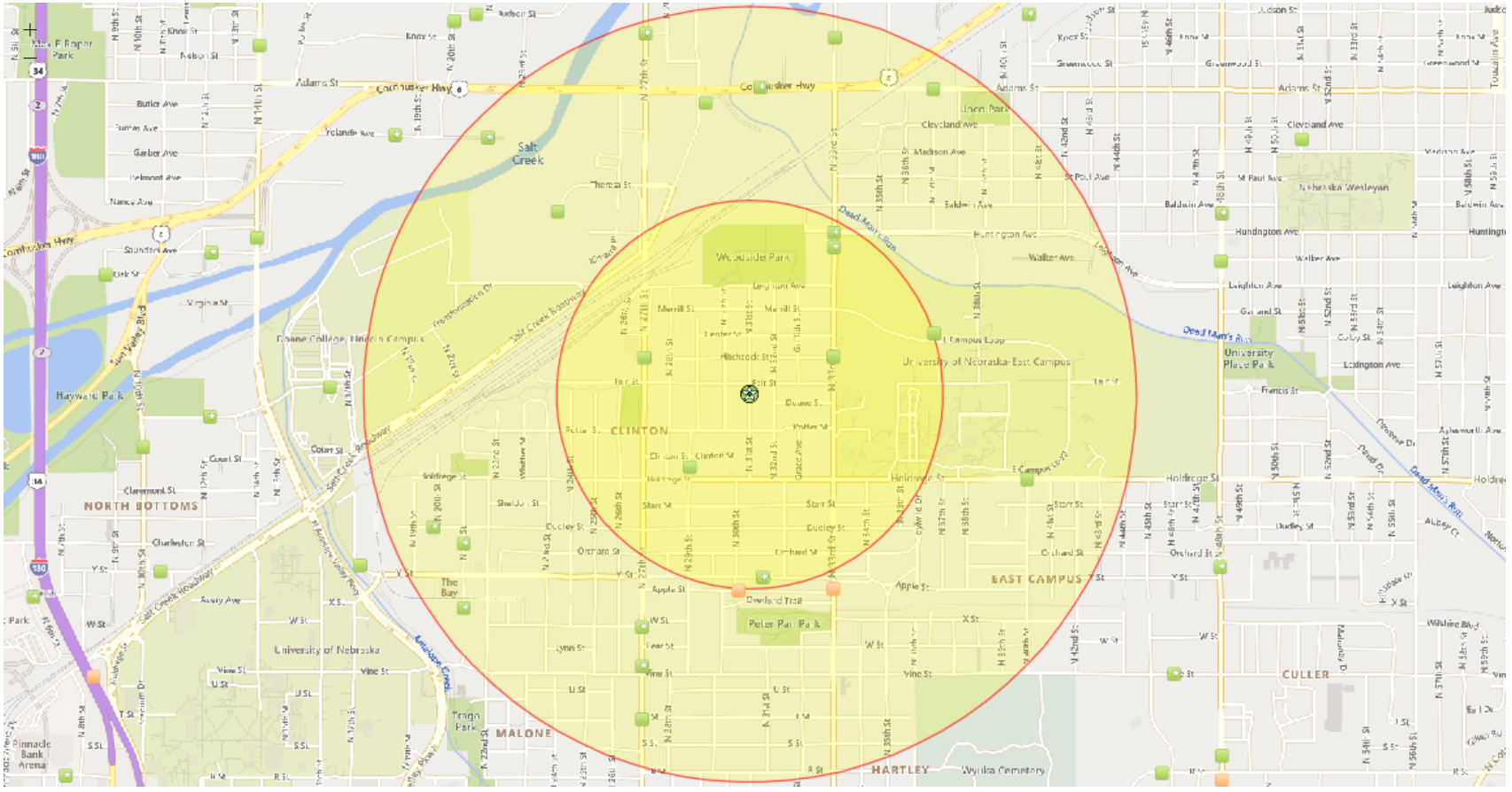

Select Map Contents

- **EPA Facilities**
  - [x] Hazardous Waste (RCRAInfo)
  - [ ] Air Pollution (ICIS-AIR)
  - [ ] Water Dischargers (NPDES)
  - [ ] Toxic Releases (TRI)
  - [x] Superfund (NPL)
  - [x] Brownfields (ACRES)
  - [ ] Toxic Substances Control Act (TSCA)
- **Water Monitoring Stations**
- **Boundaries**
- **Nonattainment Areas**
- **Water Features**
- **Transportation**
- **Places**
- **Soil Survey Map**
- **Critical Habitat**
- **NWI Wetlands**
- **FEMA Flood**
- **Land Cover**

EnviroMapper®
© 2020 Microsoft Corporation, © 2020 HERE | EPA OEI | U.S. EPA Office of Air and Radiation (OAR) - Office of Air Quality Planning and Standards (OAQPS) | EPA OEI, OFA

Powered by Esri (http://www.esri.com/)

NEPAssist

Home (//www.epa.gov/nepa/nepassist) | Help (help/NEPAssistHelp.pdf)

1721 W Garfield St, Lin | Basemap | Imagery | Draw | Erase | Save Session | Tools | More Data

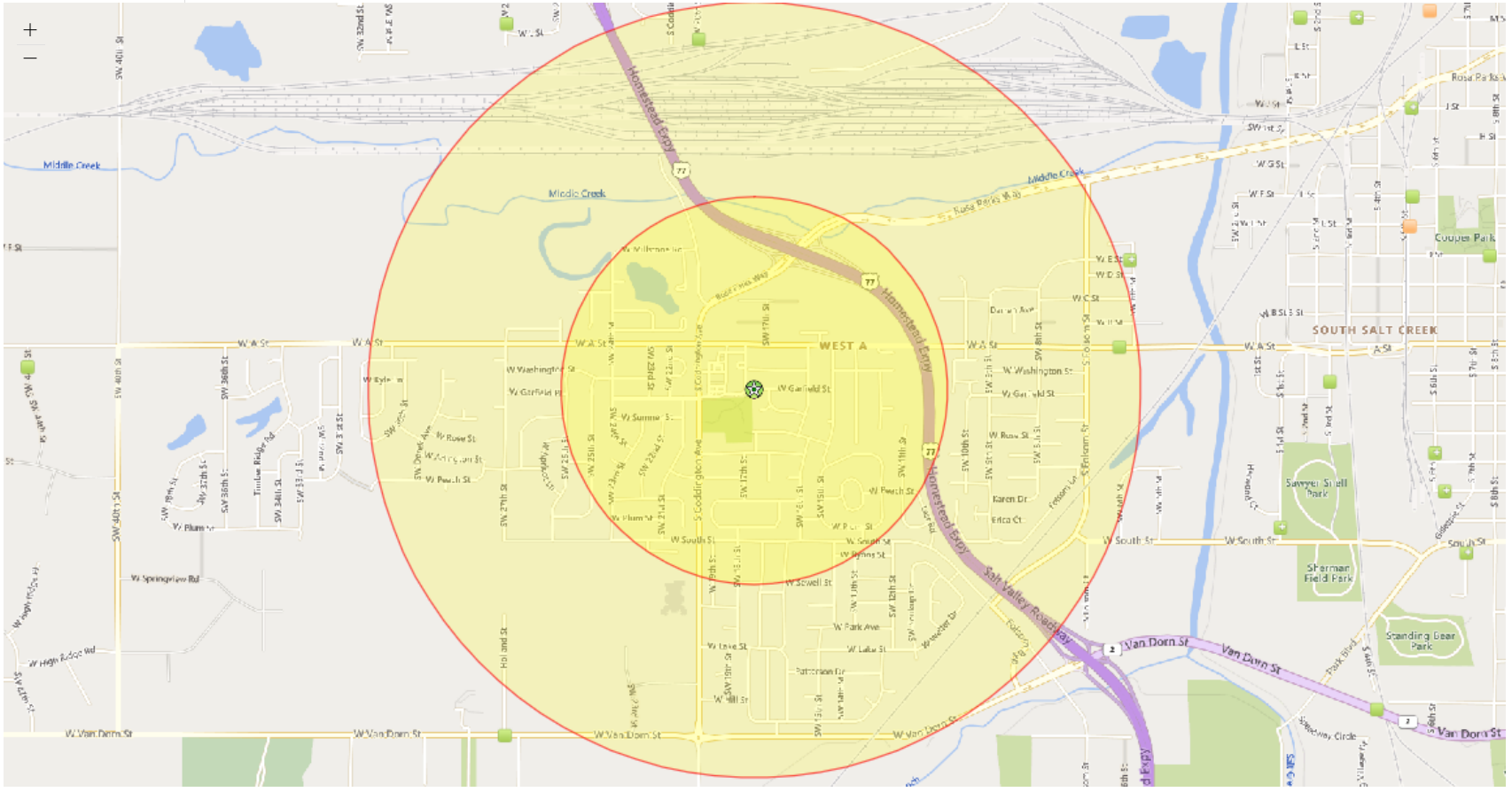

© 2020 Microsoft Corporation, © 2020 HERE | EPA OEI | U.S. EPA Office of Air and Radiation (OAR) - Office of Air Quality Planning and Standards (OAQPS) | EPA OEI, OFA
Powered by Esri (http://www.esri.com/)

NEPAssist

Home (//www.epa.gov/nepa/nepassist) | Help (help/NEPAssistHelp.pdf)

1601 W Sumner St, Lir | Basemap | Imagery | Draw | Erase | Save Session | Tools | More Data

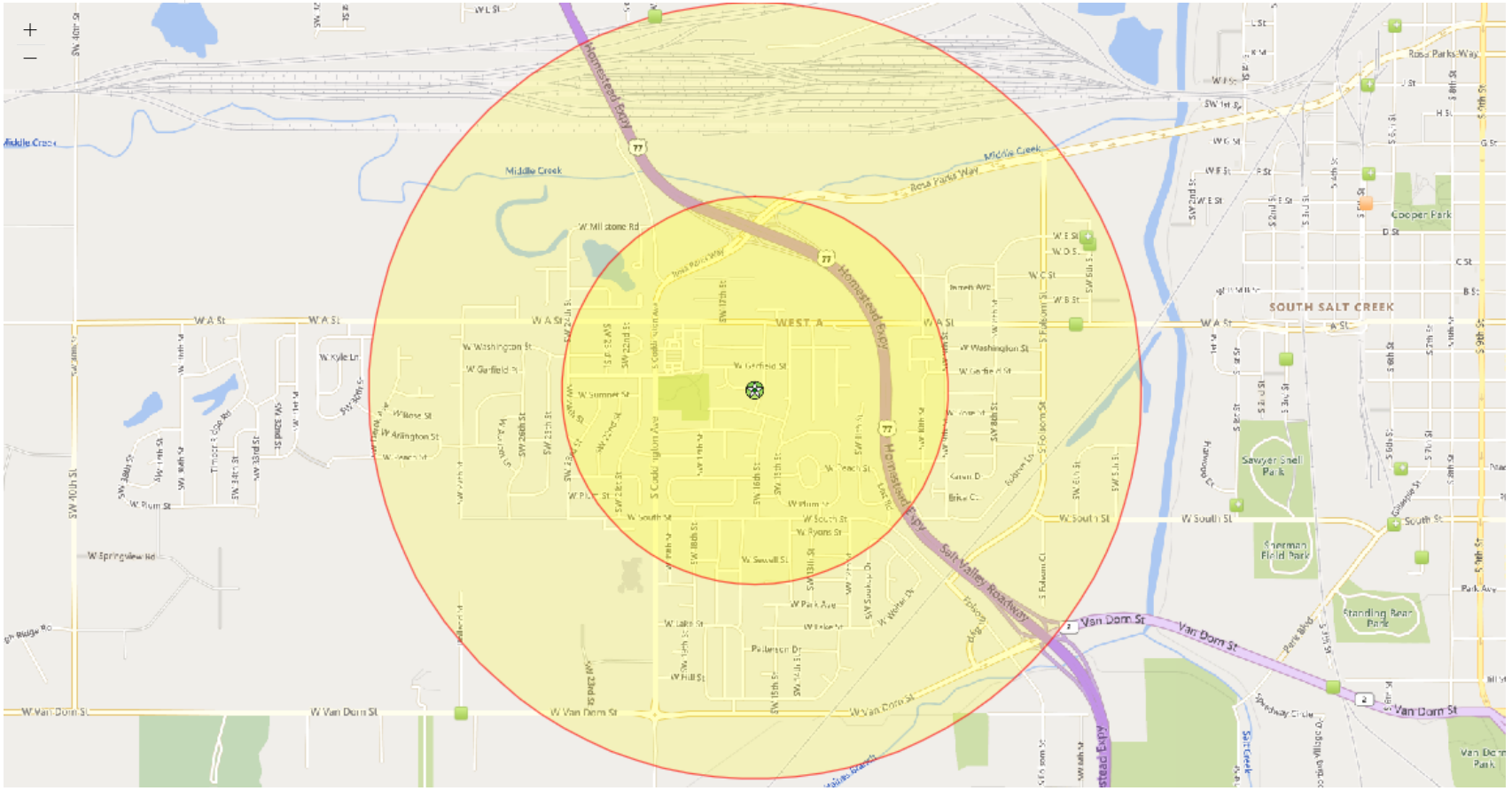

Select Map Contents

- EPA Facilities
  - Hazardous Waste (RCRAInfo)
  - Air Pollution (ICIS-AIR)
  - Water Dischargers (NPDES)
  - Toxic Releases (TRI)
  - Superfund (NPL)
  - Brownfields (ACRES)
  - Toxic Substances Control Act (TSCA)
- Water Monitoring Stations
- Boundaries
- Nonattainment Areas
- Water Features
- Transportation
- Places
- Soil Survey Map
- Critical Habitat
- NWI Wetlands
- FEMA Flood
- Land Cover

EnviroMapper®
© 2020 Microsoft Corporation, © 2020 HERE | EPA OEI | U.S. EPA Office of Air and Radiation (OAR) - Office of Air Quality Planning and Standards (OAQPS) | EPA OEI, OFA

Powered by Esri (http://www.esri.com/)

NEPAssist

Home (//www.epa.gov/nepa/nepassist) | Help (help/NEPAssistHelp.pdf)

1533 N 25th St, Lincoln | Basemap | Imagery | Draw | Erase | Save Session | Tools | More Data

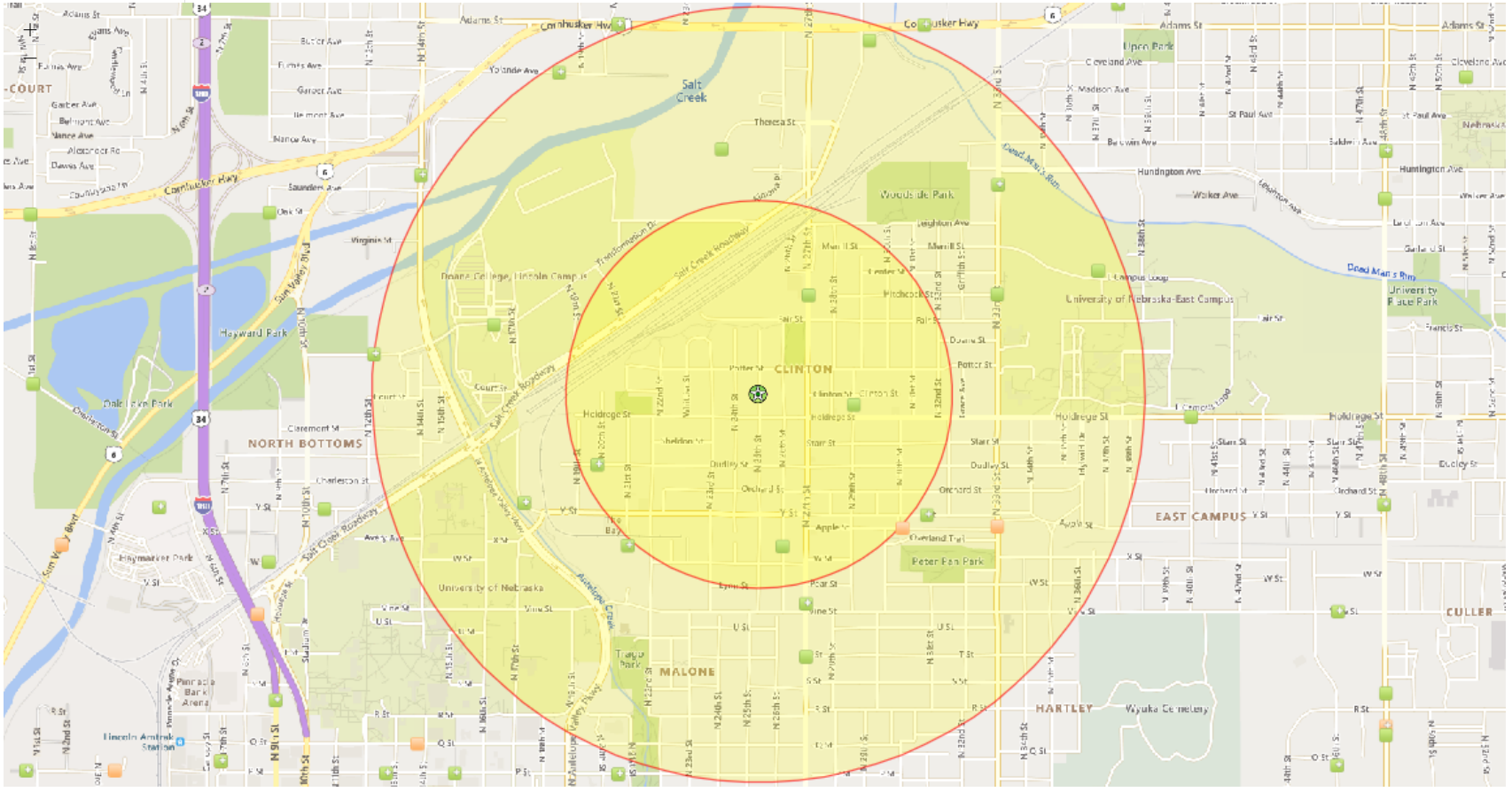

Select Map Contents

- **EPA Facilities**
  - [x] Hazardous Waste (RCRAInfo)
  - [ ] Air Pollution (ICIS-AIR)
  - [ ] Water Dischargers (NPDES)
  - [ ] Toxic Releases (TRI)
  - [x] Superfund (NPL)
  - [x] Brownfields (ACRES)
  - [ ] Toxic Substances Control Act (TSCA)
- **Water Monitoring Stations**
- **Boundaries**
- **Nonattainment Areas**
- **Water Features**
- **Transportation**
- **Places**
- **Soil Survey Map**
- **Critical Habitat**
- **NWI Wetlands**
- **FEMA Flood**
- **Land Cover**

EnviroMapper®
© 2020 Microsoft Corporation, © 2020 HERE | EPA OEI | U.S. EPA Office of Air and Radiation (OAR) - Office of Air Quality Planning and Standards (OAQPS) | EPA OEI, OFA

Powered by Esri (http://www.esri.com/)

NEPAssist

Home (//www.epa.gov/nepa/nepassist) | Help (help/NEPAssistHelp.pdf)

1202 Garber Ave, Lincc | Basemap | Imagery | Draw | Erase | Save Session | Tools | More Data

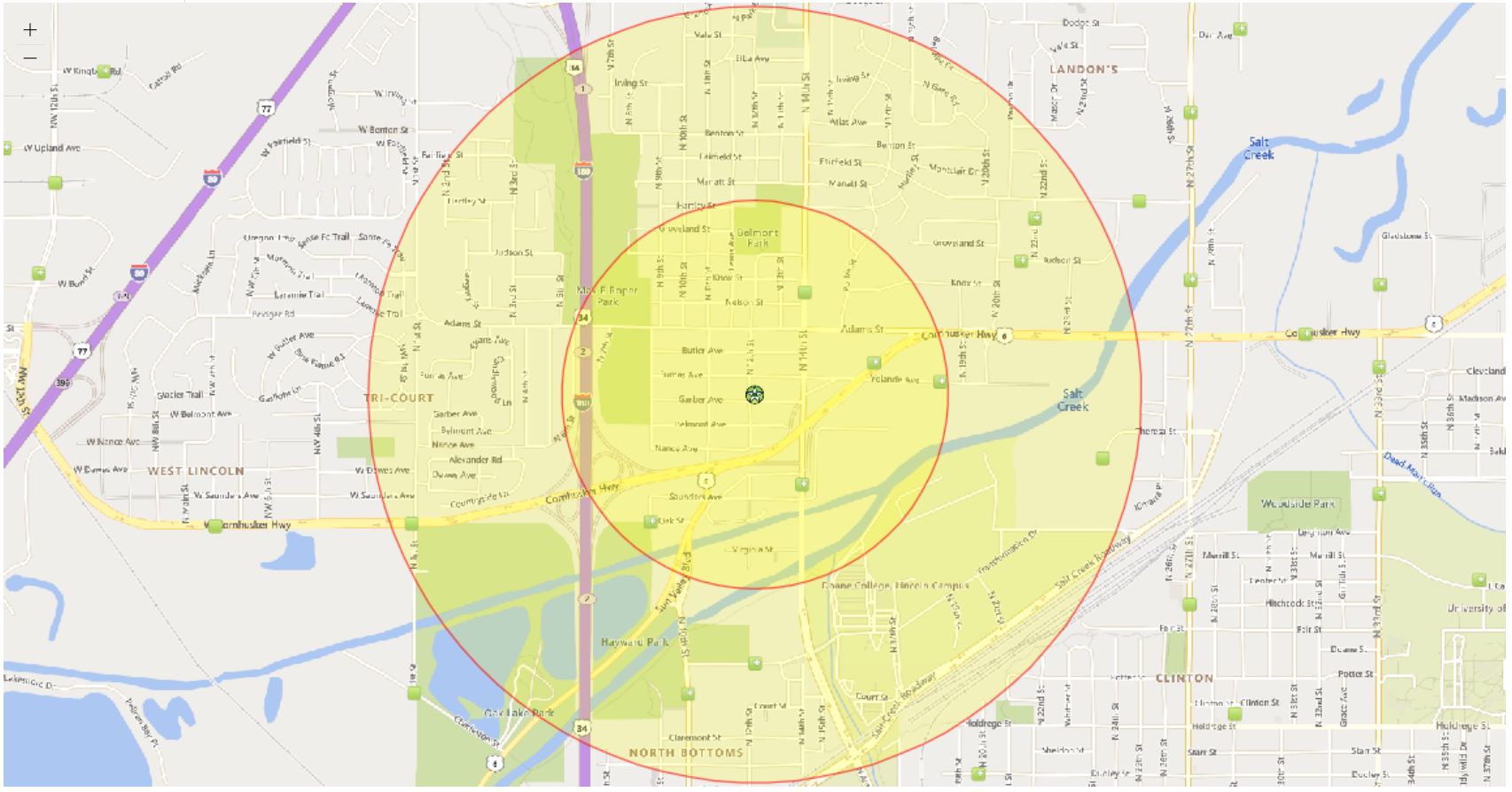

Select Map Contents

- **EPA Facilities**
  - [x] Hazardous Waste (RCRAInfo)
  - [ ] Air Pollution (ICIS-AIR)
  - [ ] Water Dischargers (NPDES)
  - [ ] Toxic Releases (TRI)
  - [x] Superfund (NPL)
  - [x] Brownfields (ACRES)
  - [ ] Toxic Substances Control Act (TSCA)
- **Water Monitoring Stations**
- **Boundaries**
- **Nonattainment Areas**
- **Water Features**
- **Transportation**
- **Places**
- **Soil Survey Map**
- **Critical Habitat**
- **NWI Wetlands**
- **FEMA Flood**
- **Land Cover**

EnviroMapper®
© 2020 Microsoft Corporation, © 2020 HERE | EPA OEI | U.S. EPA Office of Air and Radiation (OAR) - Office of Air Quality Planning and Standards (OAQPS) | EPA OEI, OFA

Powered by Esri (http://www.esri.com/)

NEPAssist

Home (//www.epa.gov/nepa/nepassist) | Help (help/NEPAssistHelp.pdf)

1151 Garber Ave, Lincc | Basemap | Imagery | Draw | Erase | Save Session | Tools | More Data

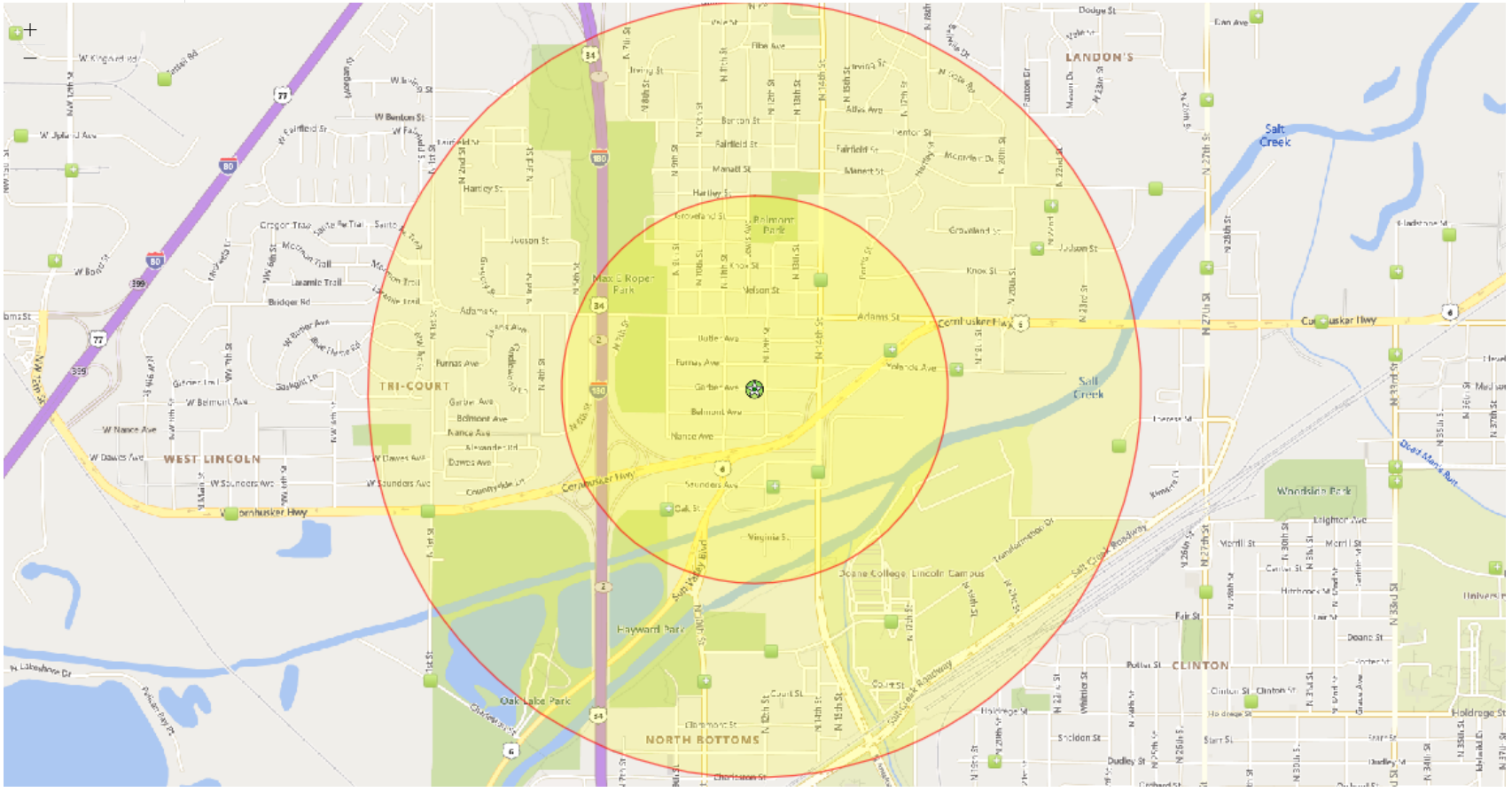

Select Map Contents

- **EPA Facilities**
  - [x] Hazardous Waste (RCRAInfo)
  - [ ] Air Pollution (ICIS-AIR)
  - [ ] Water Dischargers (NPDES)
  - [ ] Toxic Releases (TRI)
  - [x] Superfund (NPL)
  - [x] Brownfields (ACRES)
  - [ ] Toxic Substances Control Act (TSCA)
- **Water Monitoring Stations**
- **Boundaries**
- **Nonattainment Areas**
- **Water Features**
- **Transportation**
- **Places**
- **Soil Survey Map**
- **Critical Habitat**
- **NWI Wetlands**
- **FEMA Flood**
- **Land Cover**

EnviroMapper®

40.851725, -96.708575

© 2020 Microsoft Corporation, © 2020 HERE | EPA OEI | U.S. EPA Office of Air and Radiation (OAR) - Office of Air Quality Planning and Standards (OAQPS) | EPA OEI, OFA

Powered by Esri (http://www.esri.com/)

NEPAssist

Home (//www.epa.gov/nepa/nepassist) | Help (help/NEPAssistHelp.pdf)

1144 Manatt St, Lincoln | Basemap | Imagery | Draw | Erase | Save Session | Tools | More Data

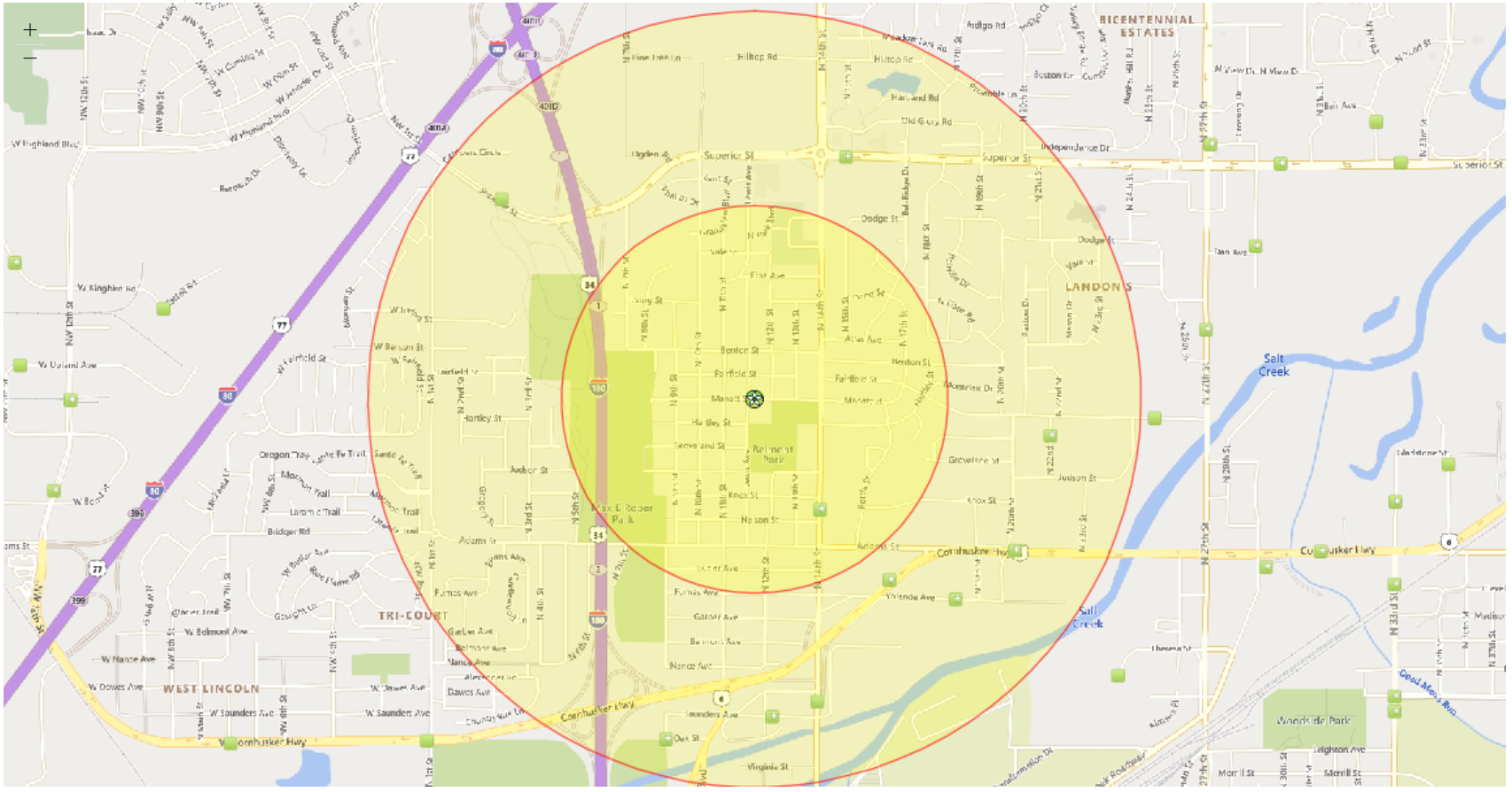

Select Map Contents

- **EPA Facilities**
  - [x] Hazardous Waste (RCRAInfo)
  - [ ] Air Pollution (ICIS-AIR)
  - [ ] Water Dischargers (NPDES)
  - [ ] Toxic Releases (TRI)
  - [x] Superfund (NPL)
  - [x] Brownfields (ACRES)
  - [ ] Toxic Substances Control Act (TSCA)
- **Water Monitoring Stations**
- **Boundaries**
- **Nonattainment Areas**
- **Water Features**
- **Transportation**
- **Places**
- **Soil Survey Map**
- **Critical Habitat**
- **NWI Wetlands**
- **FEMA Flood**
- **Land Cover**

EnviroMapper®

© 2020 Microsoft Corporation, © 2020 HERE | EPA OEI | U.S. EPA Office of Air and Radiation (OAR) - Office of Air Quality Planning and Standards (OAQPS) | EPA OEI, OFA

Powered by Esri (http://www.esri.com/)

NEPAssist

Home (//www.epa.gov/nepa/nepassist) | Help (help/NEPAssistHelp.pdf)

901 Knox St, Lincoln, N | Basemap | Imagery | Draw | Erase | Save Session | Tools | More Data

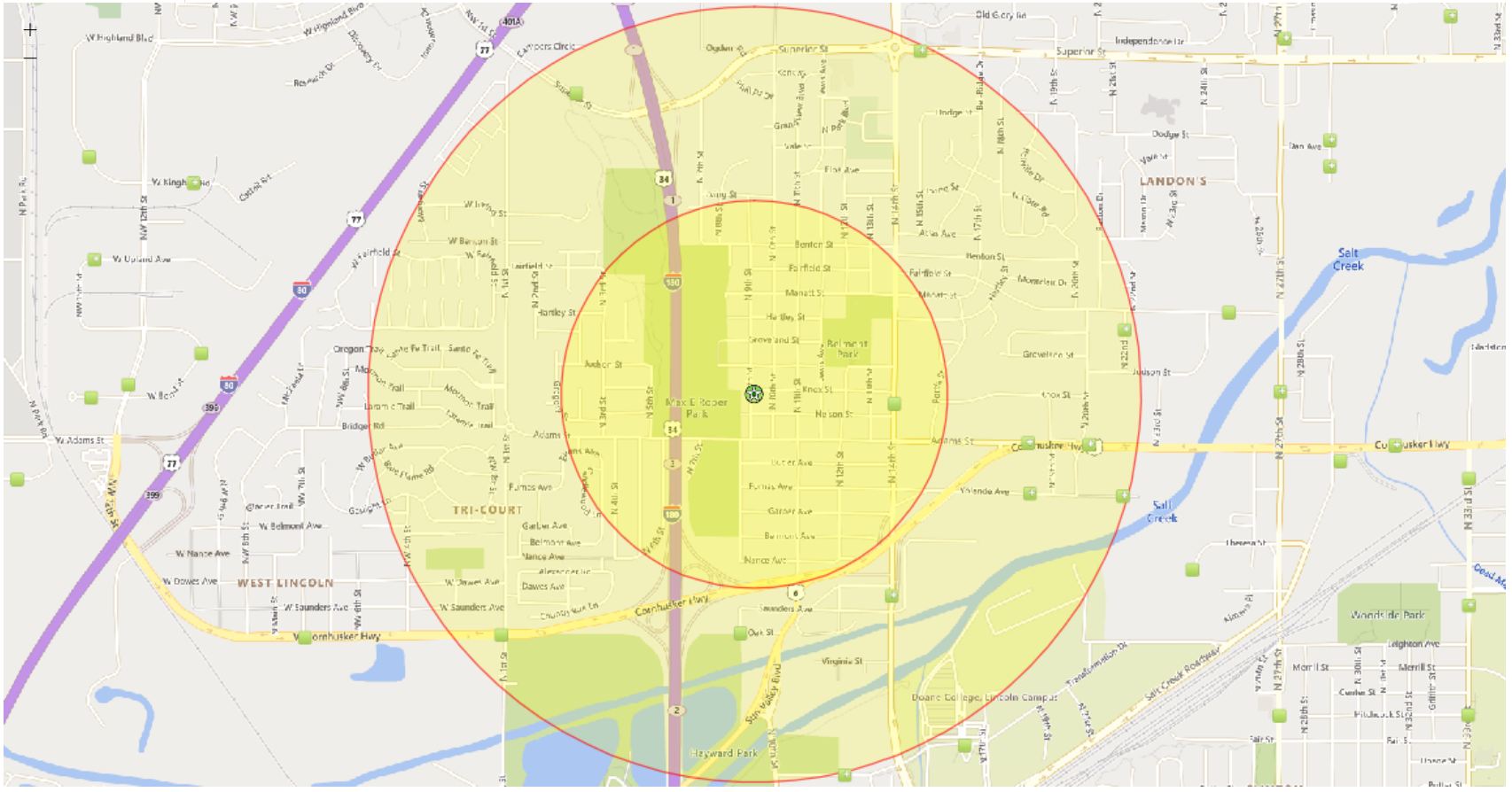

EnviroMapper®

© 2020 Microsoft Corporation, © 2020 HERE | EPA OEI | U.S. EPA Office of Air and Radiation (OAR) - Office of Air Quality Planning and Standards (OAQPS) | EPA OEI, OFA

Powered by Esri (http://www.esri.com/)

NEPAssist

Home (//www.epa.gov/nepa/nepassist) | Help (help/NEPAssistHelp.pdf) United States Environmental Protection Agency

801 N 38th St, Lincoln, | Basemap | Imagery | Draw | Erase | Save Session | Tools | More Data

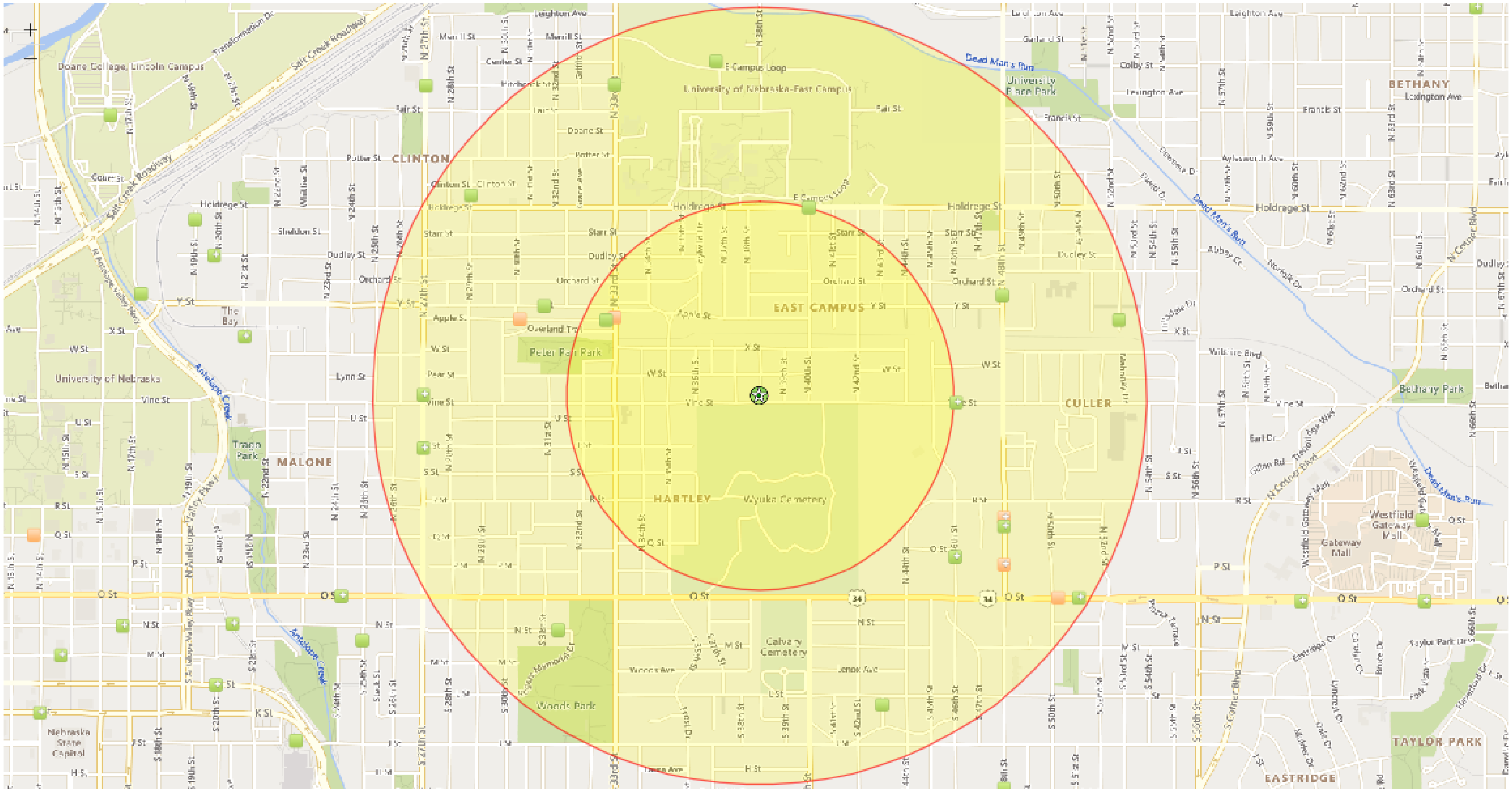

Select Map Contents

- **EPA Facilities**
  - [x] Hazardous Waste (RCRAInfo)
  - [ ] Air Pollution (ICIS-AIR)
  - [ ] Water Dischargers (NPDES)
  - [ ] Toxic Releases (TRI)
  - [x] Superfund (NPL)
  - [x] Brownfields (ACRES)
  - [ ] Toxic Substances Control Act (TSCA)
- **Water Monitoring Stations**
- **Boundaries**
- **Nonattainment Areas**
- **Water Features**
- **Transportation**
- **Places**
- **Soil Survey Map**
- **Critical Habitat**
- **NWI Wetlands**
- **FEMA Flood**
- **Land Cover**

EnviroMapper®

© 2020 Microsoft Corporation, © 2020 HERE | EPA OEI | U.S. EPA Office of Air and Radiation (OAR) - Office of Air Quality Planning and Standards (OAQPS) | EPA OEI, OFA

Powered by Esri (http://www.esri.com/)

NEPAssist

Home (//www.epa.gov/nepa/nepassist) | Help (help/NEPAssistHelp.pdf)

127 W Dawes Ave, Linc | Basemap | Imagery | Draw | Erase | Save Session | Tools | More Data

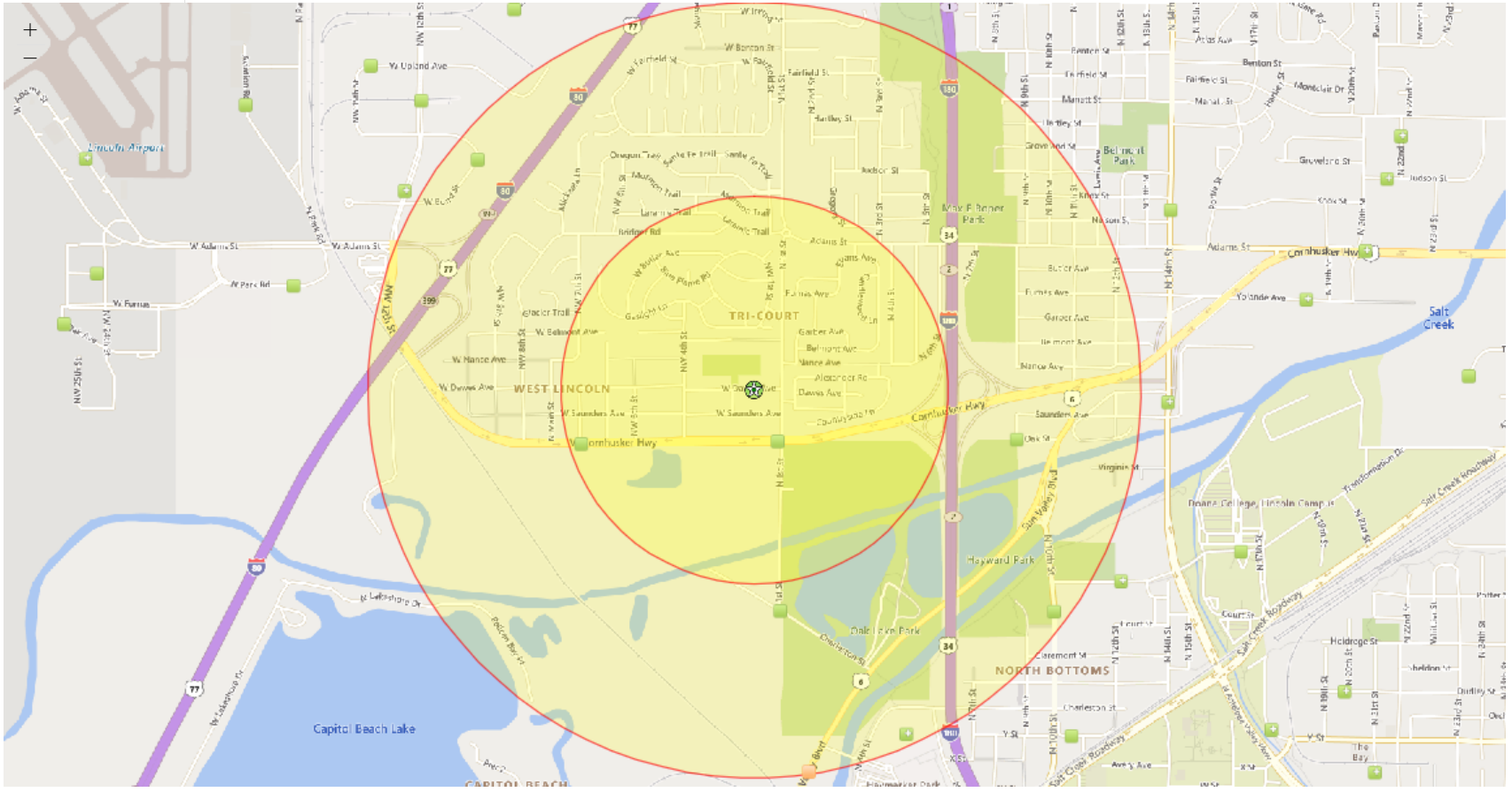

Select Map Contents

- **EPA Facilities**
  - [x] Hazardous Waste (RCRAInfo)
  - [ ] Air Pollution (ICIS-AIR)
  - [ ] Water Dischargers (NPDES)
  - [ ] Toxic Releases (TRI)
  - [x] Superfund (NPL)
  - [x] Brownfields (ACRES)
  - [ ] Toxic Substances Control Act (TSCA)
- **Water Monitoring Stations**
- **Boundaries**
- **Nonattainment Areas**
- **Water Features**
- **Transportation**
- **Places**
- **Soil Survey Map**
- **Critical Habitat**
- **NWI Wetlands**
- **FEMA Flood**
- **Land Cover**

EnviroMapper®
© 2020 Microsoft Corporation, © 2020 HERE | EPA OEI | U.S. EPA Office of Air and Radiation (OAR) - Office of Air Quality Planning and Standards (OAQPS) | EPA OEI, OFA

Powered by Esri (http://www.esri.com/)