NEPAssist

104 W Saunders Ave, I | Basemap | Imagery | Draw | Erase | Save Session | Tools | More Data

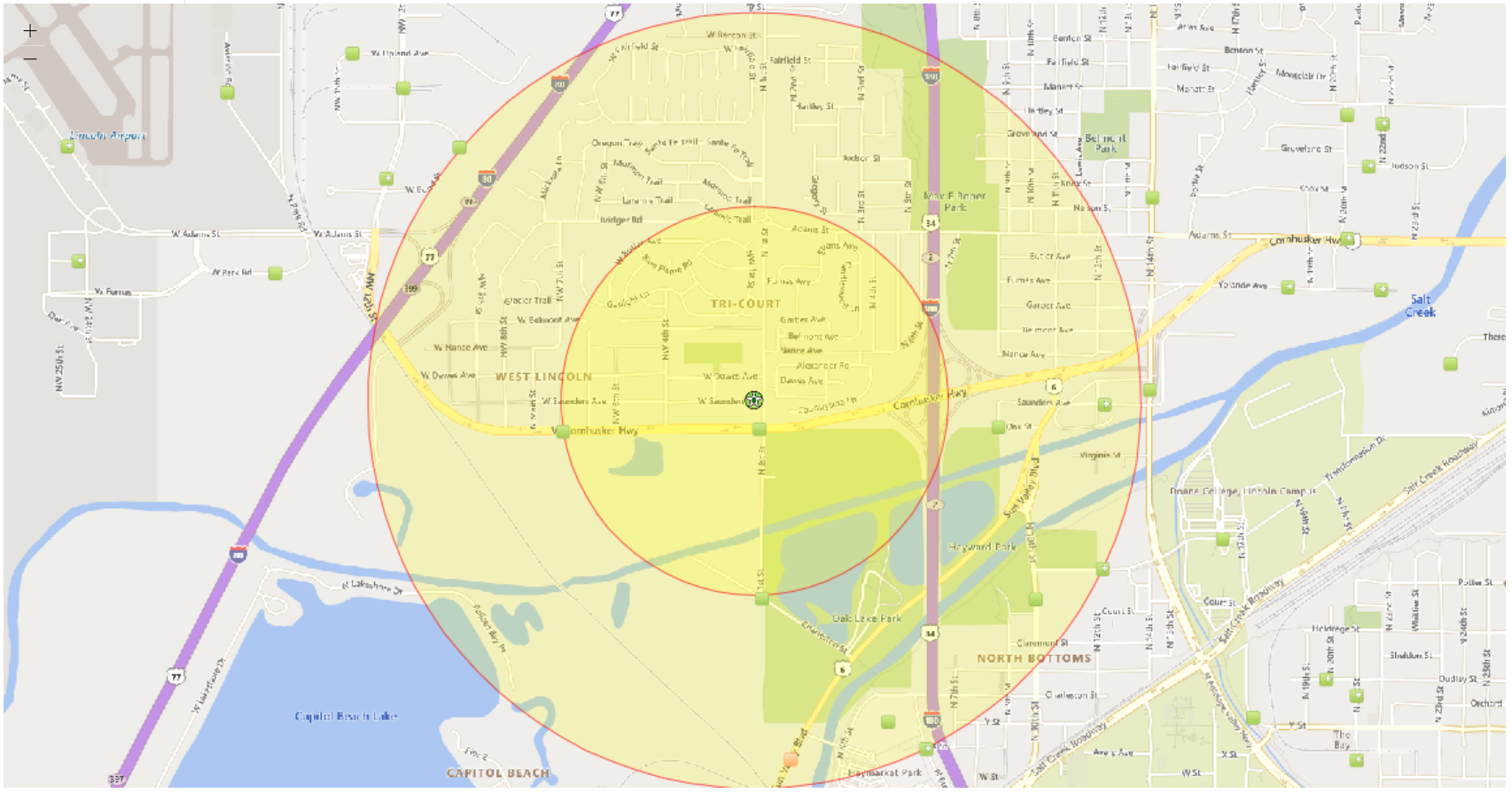

Select Map Contents

- **EPA Facilities**
  - Hazardous Waste (RCRAInfo)
  - Air Pollution (ICIS-AIR)
  - Water Dischargers (NPDES)
  - Toxic Releases (TRI)
  - Superfund (NPL)
  - Brownfields (ACRES)
  - Toxic Substances Control Act (TSCA)
- **Water Monitoring Stations**
- **Boundaries**
- **Nonattainment Areas**
- **Water Features**
- **Transportation**
- **Places**
- **Soil Survey Map**
- **Critical Habitat**
- **NWI Wetlands**
- **FEMA Flood**
- **Land Cover**

EnviroMapper®
© 2020 Microsoft Corporation, © 2020 HERE | EPA OEI | U.S. EPA Office of Air and Radiation (OAR) - Office of Air Quality Planning and Standards (OAQPS) | EPA OEI, OFA

Powered by Esri (http://www.esri.com/)

NEPAssist

7210 Morton St, Lincol | Basemap | Imagery | Draw | Erase | Save Session | Tools | More Data

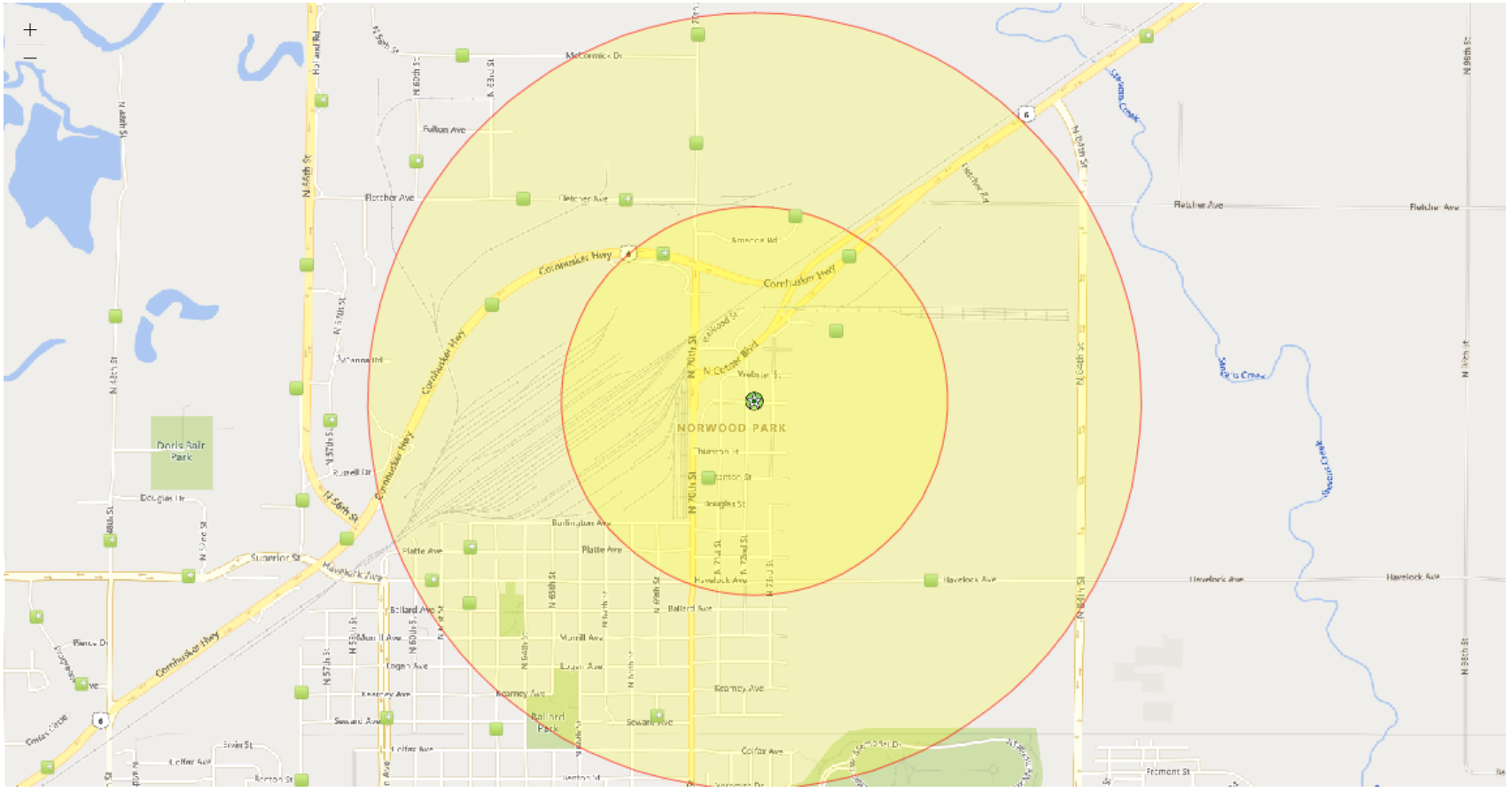

Select Map Contents

- EPA Facilities
  - Hazardous Waste (RCRAInfo)
  - Air Pollution (ICIS-AIR)
  - Water Dischargers (NPDES)
  - Toxic Releases (TRI)
  - Superfund (NPL)
  - Brownfields (ACRES)
  - Toxic Substances Control Act (TSCA)
- Water Monitoring Stations
- Boundaries
- Nonattainment Areas
- Water Features
- Transportation
- Places
- Soil Survey Map
- Critical Habitat
- NWI Wetlands
- FEMA Flood
- Land Cover

EnviroMapper®
© 2020 Microsoft Corporation, © 2020 HERE | EPA OEI | U.S. EPA Office of Air and Radiation (OAR) - Office of Air Quality Planning and Standards (OAQPS) | EPA OEI, OFA
Powered by Esri (http://www.esri.com/)

NEPAssist

7030 Douglas St, Linco | Basemap | Imagery | Draw | Erase | Save Session | Tools | More Data

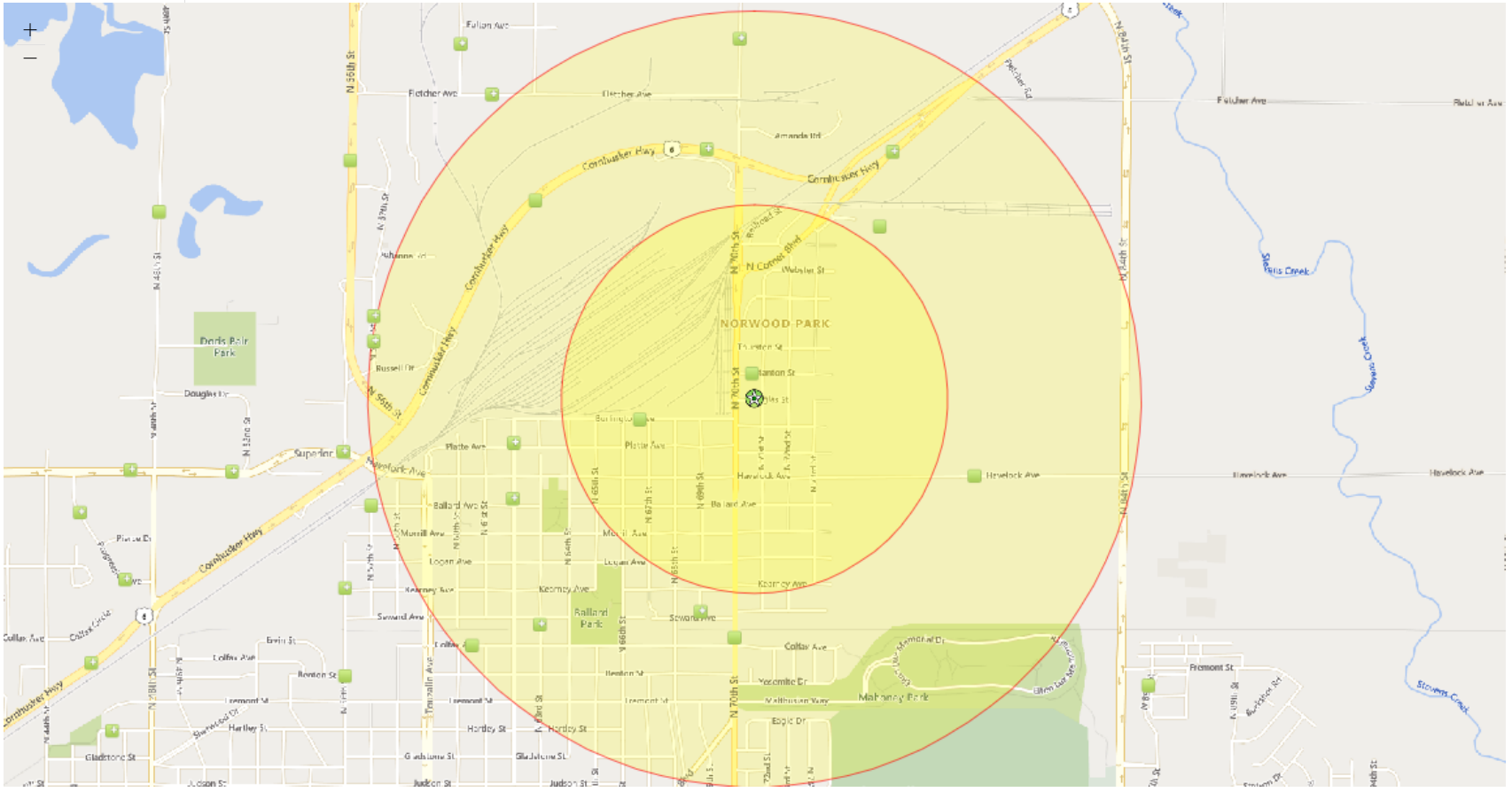

Select Map Contents

- **EPA Facilities**
  - Hazardous Waste (RCRAInfo)
  - Air Pollution (ICIS-AIR)
  - Water Dischargers (NPDES)
  - Toxic Releases (TRI)
  - Superfund (NPL)
  - Brownfields (ACRES)
  - Toxic Substances Control Act (TSCA)
- **Water Monitoring Stations**
- **Boundaries**
- **Nonattainment Areas**
- **Water Features**
- **Transportation**
- **Places**
- **Soil Survey Map**
- **Critical Habitat**
- **NWI Wetlands**
- **FEMA Flood**
- **Land Cover**

EnviroMapper®
© 2020 Microsoft Corporation, © 2020 HERE | EPA OEI | U.S. EPA Office of Air and Radiation (OAR) - Office of Air Quality Planning and Standards (OAQPS) | EPA OEI, OFA

Powered by Esri (http://www.esri.com/)

NEPAssist

6949 Francis St, Lincoln | Basemap | Imagery | Draw | Erase | Save Session | Tools | More Data

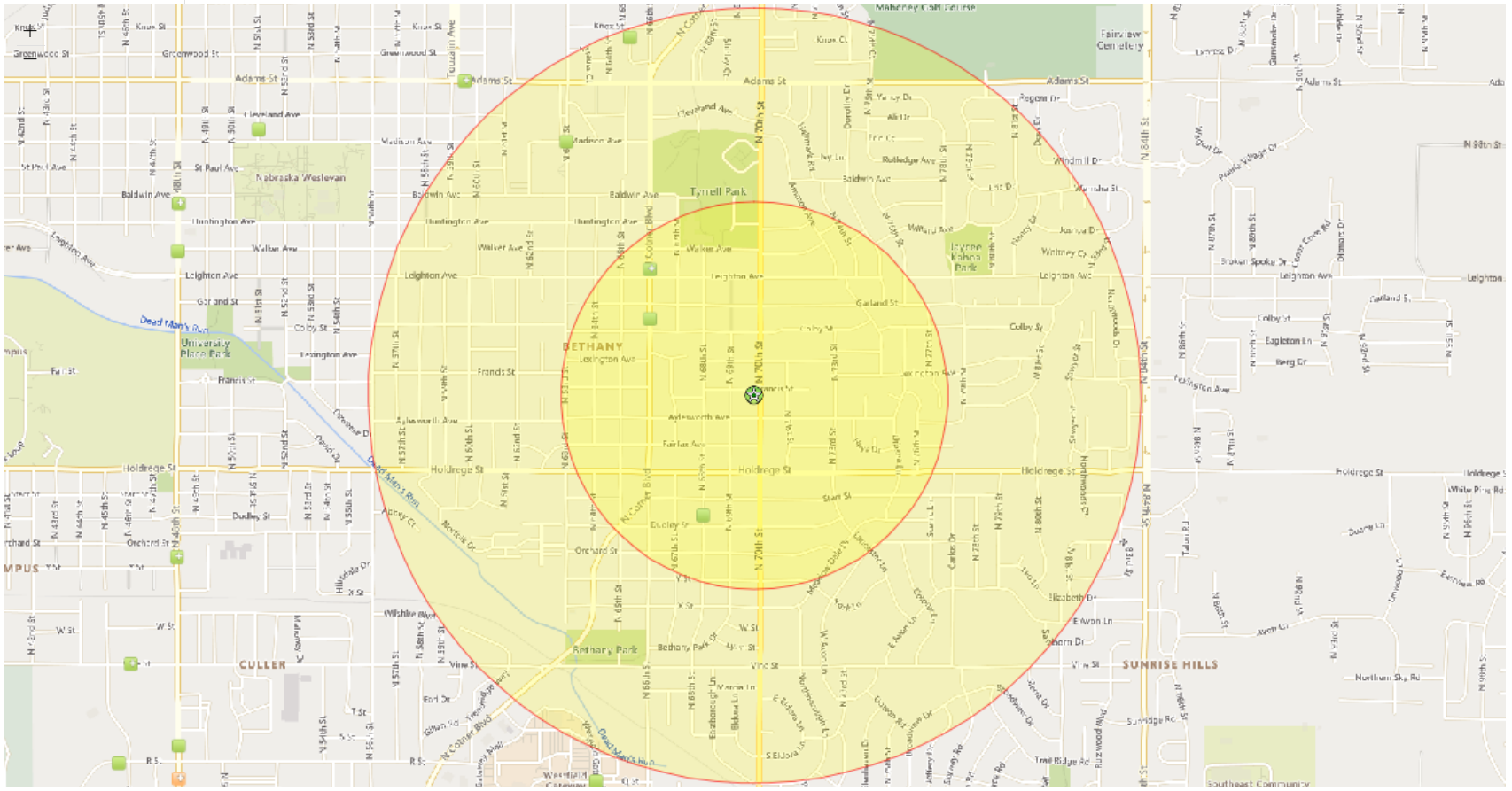

Select Map Contents

- **EPA Facilities**
  - Hazardous Waste (RCRAInfo)
  - Air Pollution (ICIS-AIR)
  - Water Dischargers (NPDES)
  - Toxic Releases (TRI)
  - Superfund (NPL)
  - Brownfields (ACRES)
  - Toxic Substances Control Act (TSCA)
- **Water Monitoring Stations**
- **Boundaries**
- **Nonattainment Areas**
- **Water Features**
- **Transportation**
- **Places**
- **Soil Survey Map**
- **Critical Habitat**
- **NWI Wetlands**
- **FEMA Flood**
- **Land Cover**

EnviroMapper®
© 2020 Microsoft Corporation, © 2020 HERE | EPA OEI | U.S. EPA Office of Air and Radiation (OAR) - Office of Air Quality Planning and Standards (OAQPS) | EPA OEI, OFA

Powered by Esri (http://www.esri.com/)

NEPAssist

6335 Fremont St, Lincc | Basemap | Imagery | Draw | Erase | Save Session | Tools | More Data

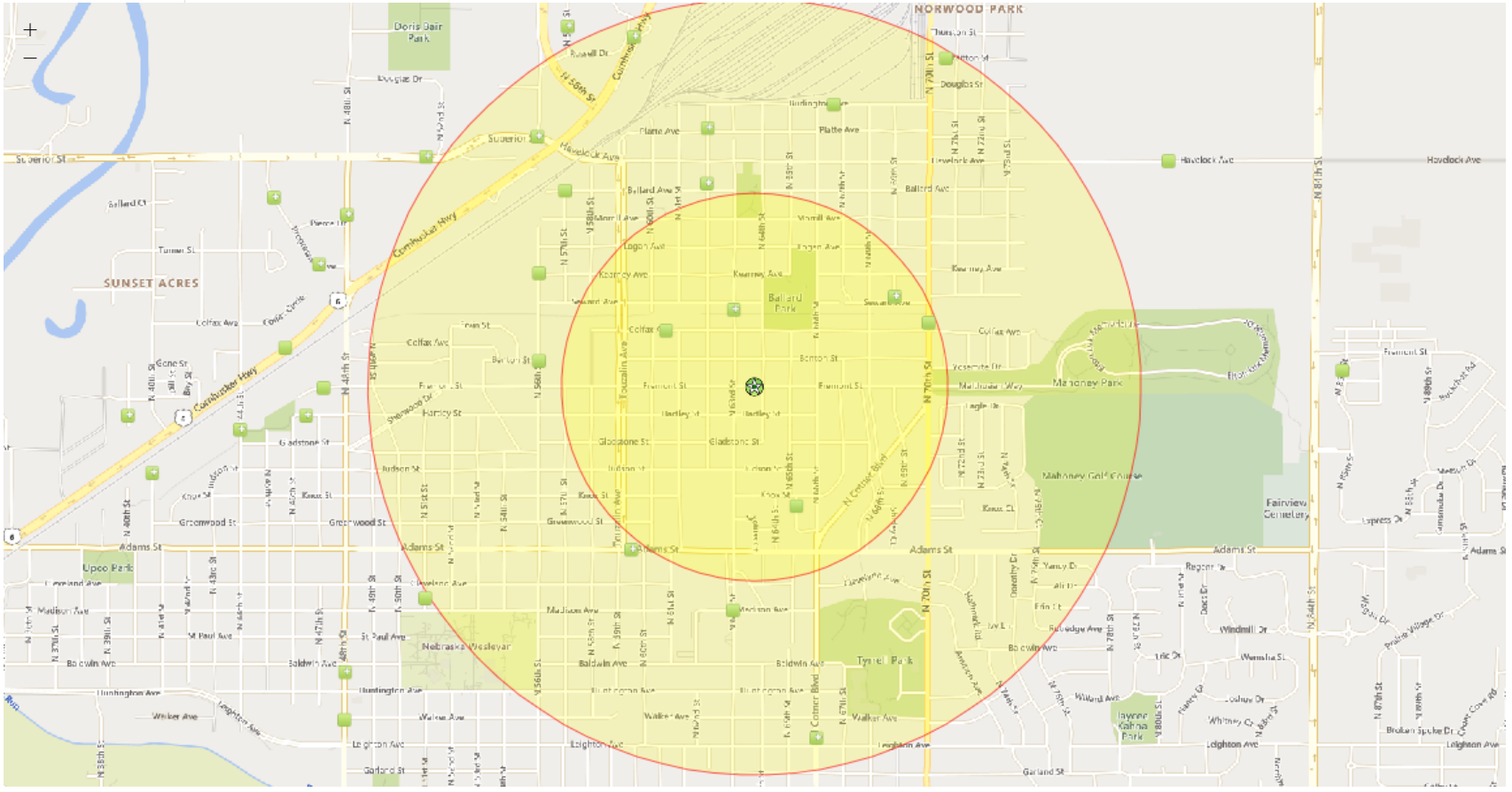

Select Map Contents

- **EPA Facilities**
  - Hazardous Waste (RCRAInfo)
  - Air Pollution (ICIS-AIR)
  - Water Dischargers (NPDES)
  - Toxic Releases (TRI)
  - Superfund (NPL)
  - Brownfields (ACRES)
  - Toxic Substances Control Act (TSCA)
- **Water Monitoring Stations**
- **Boundaries**
- **Nonattainment Areas**
- **Water Features**
- **Transportation**
- **Places**
- **Soil Survey Map**
- **Critical Habitat**
- **NWI Wetlands**
- **FEMA Flood**
- **Land Cover**

EnviroMapper®
© 2020 Microsoft Corporation, © 2020 HERE | EPA OEI | U.S. EPA Office of Air and Radiation (OAR) - Office of Air Quality Planning and Standards (OAQPS) | EPA OEI, OFA

Powered by Esri (http://www.esri.com/)

NEPAssist

6021 Colfax Ave, Linco | Basemap | Imagery | Draw | Erase | Save Session | Tools | More Data

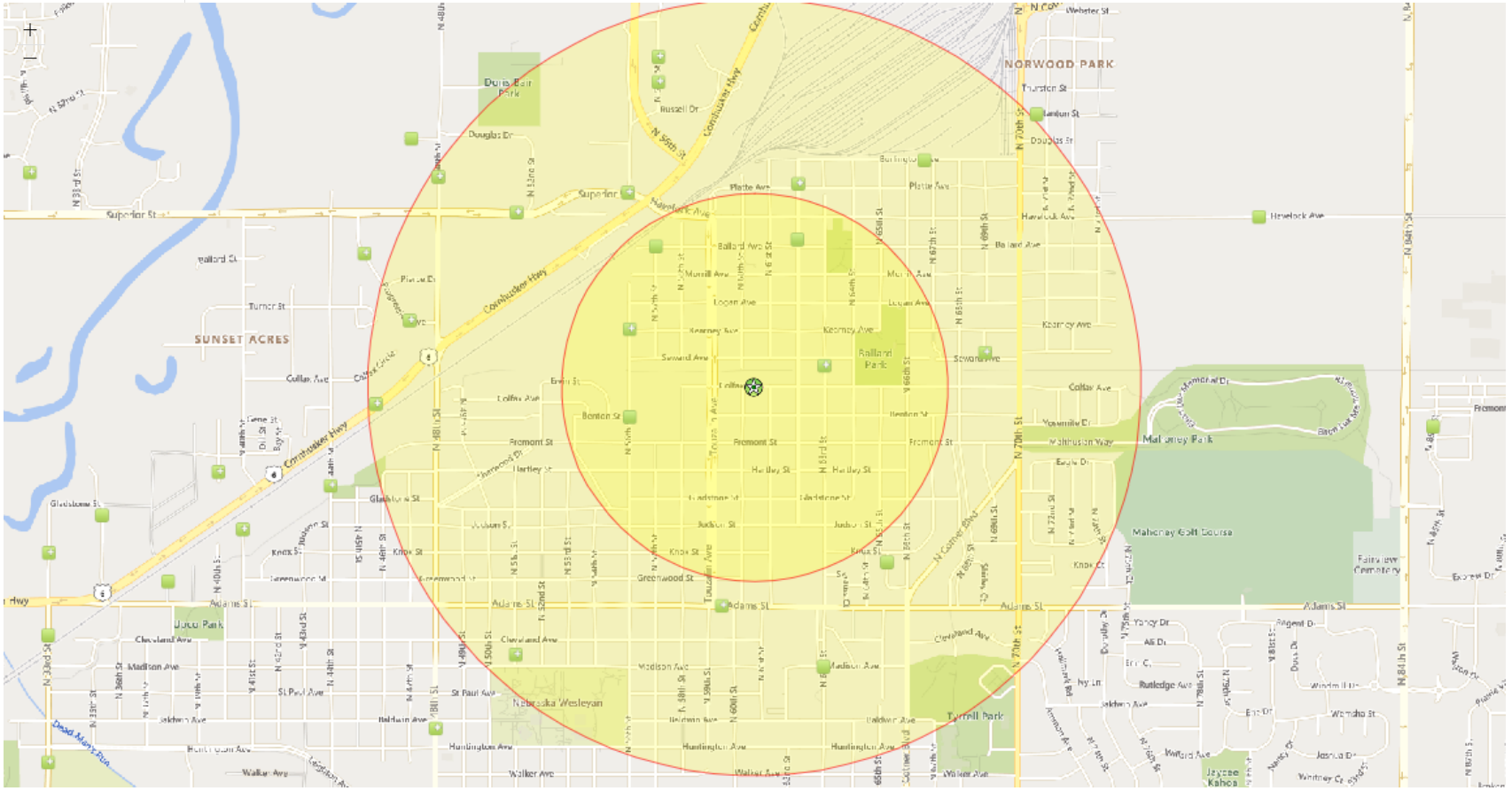

Select Map Contents

- **EPA Facilities**
  - Hazardous Waste (RCRAInfo)
  - Air Pollution (ICIS-AIR)
  - Water Dischargers (NPDES)
  - Toxic Releases (TRI)
  - Superfund (NPL)
  - Brownfields (ACRES)
  - Toxic Substances Control Act (TSCA)
- **Water Monitoring Stations**
- **Boundaries**
- **Nonattainment Areas**
- **Water Features**
- **Transportation**
- **Places**
- **Soil Survey Map**
- **Critical Habitat**
- **NWI Wetlands**
- **FEMA Flood**
- **Land Cover**

EnviroMapper®
© 2020 Microsoft Corporation, © 2020 HERE | EPA OEI | U.S. EPA Office of Air and Radiation (OAR) - Office of Air Quality Planning and Standards (OAQPS) | EPA OEI, OFA
Powered by Esri (http://www.esri.com/)

NEPAssist

5545 Spruce St, Lincoln | Basemap | Imagery | Draw | Erase | Save Session | Tools | More Data

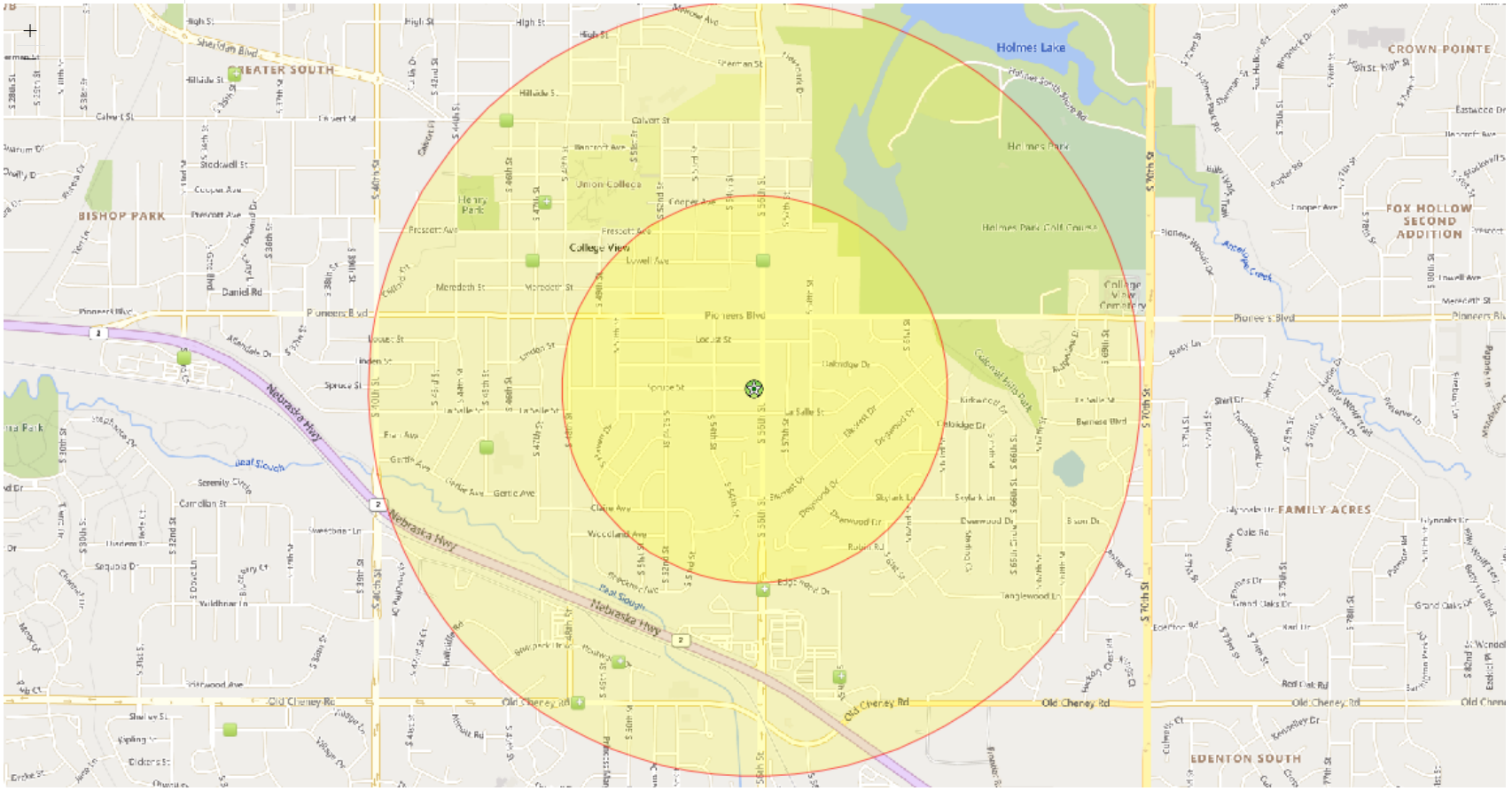

Select Map Contents

- **EPA Facilities**
  - Hazardous Waste (RCRAInfo)
  - Air Pollution (ICIS-AIR)
  - Water Dischargers (NPDES)
  - Toxic Releases (TRI)
  - Superfund (NPL)
  - Brownfields (ACRES)
  - Toxic Substances Control Act (TSCA)
- **Water Monitoring Stations**
- **Boundaries**
- **Nonattainment Areas**
- **Water Features**
- **Transportation**
- **Places**
- **Soil Survey Map**
- **Critical Habitat**
- **NWI Wetlands**
- **FEMA Flood**
- **Land Cover**

EnviroMapper®
© 2020 Microsoft Corporation, © 2020 HERE | EPA OEI | U.S. EPA Office of Air and Radiation (OAR) - Office of Air Quality Planning and Standards (OAQPS) | EPA OEI, OFA

Powered by Esri (http://www.esri.com/)

NEPAssist

5540 La Salle St, Linco | Basemap | Imagery | Draw | Erase | Save Session | Tools | More Data

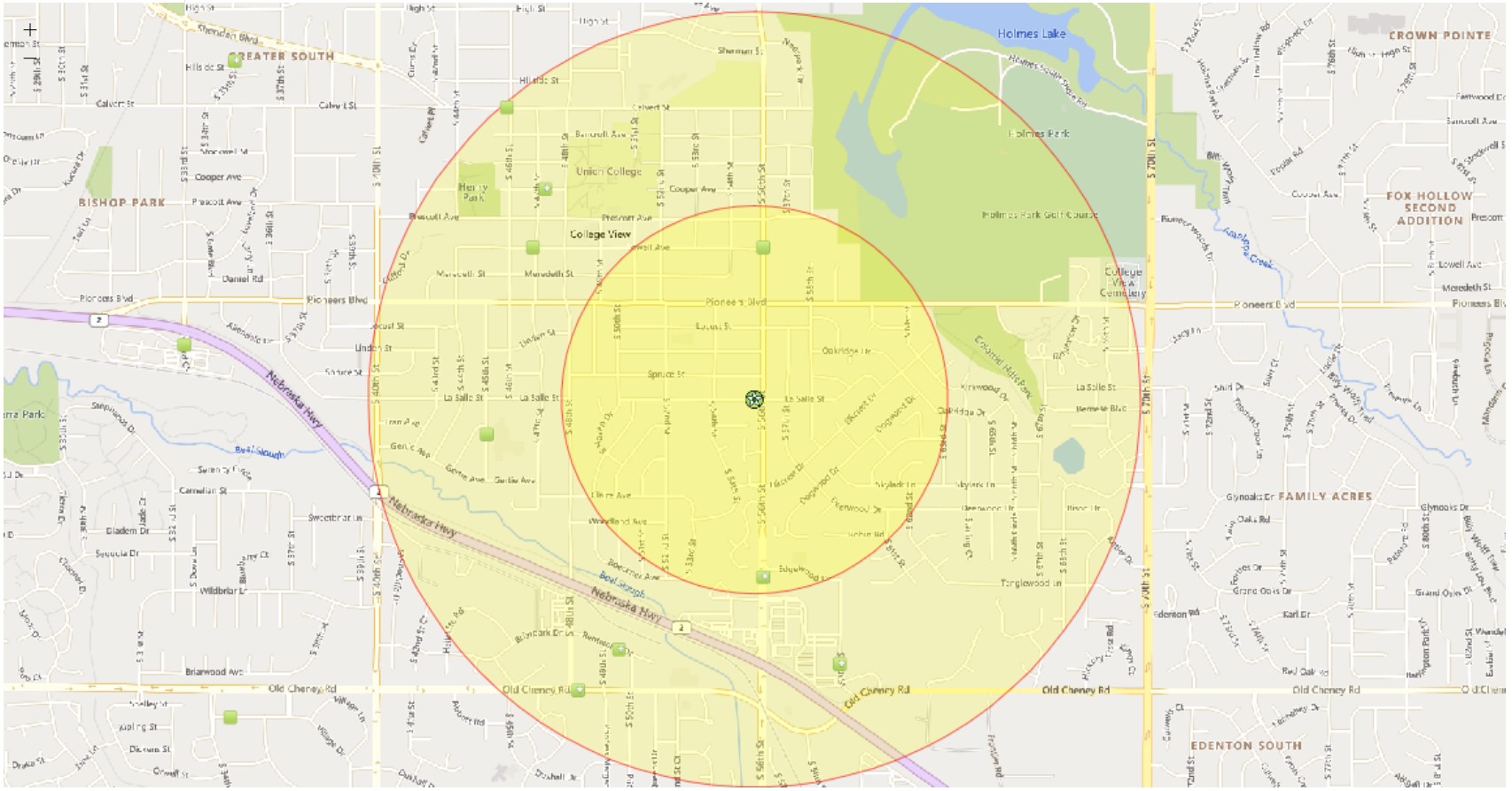

Select Map Contents

- **EPA Facilities**
  - Hazardous Waste (RCRAInfo)
  - Air Pollution (ICIS-AIR)
  - Water Dischargers (NPDES)
  - Toxic Releases (TRI)
  - Superfund (NPL)
  - Brownfields (ACRES)
  - Toxic Substances Control Act (TSCA)
- **Water Monitoring Stations**
- **Boundaries**
- **Nonattainment Areas**
- **Water Features**
- **Transportation**
- **Places**
- **Soil Survey Map**
- **Critical Habitat**
- **NWI Wetlands**
- **FEMA Flood**
- **Land Cover**

EnviroMapper®
© 2020 Microsoft Corporation, © 2020 HERE | EPA OEI | U.S. EPA Office of Air and Radiation (OAR) - Office of Air Quality Planning and Standards (OAQPS) | EPA OEI, OFA

Powered by Esri (http://www.esri.com/)

NEPAssist

5530 Spruce St, Lincoln

Basemap | Imagery | Draw | Erase | Save Session | Tools | More Data

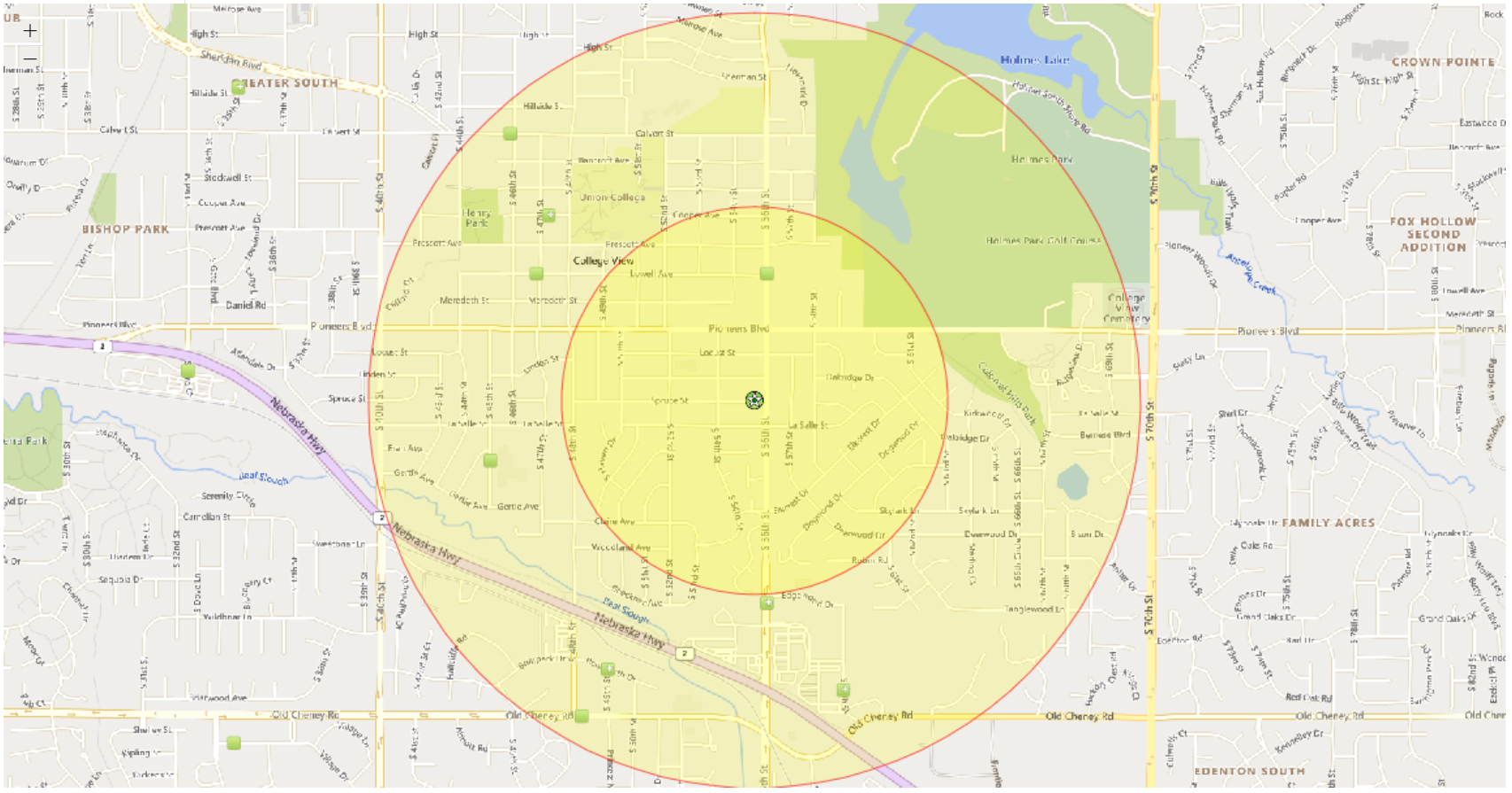

Select Map Contents

- **EPA Facilities**
  - Hazardous Waste (RCRAInfo)
  - Air Pollution (ICIS-AIR)
  - Water Dischargers (NPDES)
  - Toxic Releases (TRI)
  - Superfund (NPL)
  - Brownfields (ACRES)
  - Toxic Substances Control Act (TSCA)
- **Water Monitoring Stations**
- **Boundaries**
- **Nonattainment Areas**
- **Water Features**
- **Transportation**
- **Places**
- **Soil Survey Map**
- **Critical Habitat**
- **NWI Wetlands**
- **FEMA Flood**
- **Land Cover**

EnviroMapper®
© 2020 Microsoft Corporation, © 2020 HERE | EPA OEI | U.S. EPA Office of Air and Radiation (OAR) - Office of Air Quality Planning and Standards (OAQPS) | EPA OEI, OFA

Powered by Esri (http://www.esri.com/)

NEPAssist

Home (//www.epa.gov/nepa/nepassist) | Help (help/NEPAssistHelp.pdf)

5503 Spruce St, Lincoln | Basemap | Imagery | Draw | Erase | Save Session | Tools | More Data

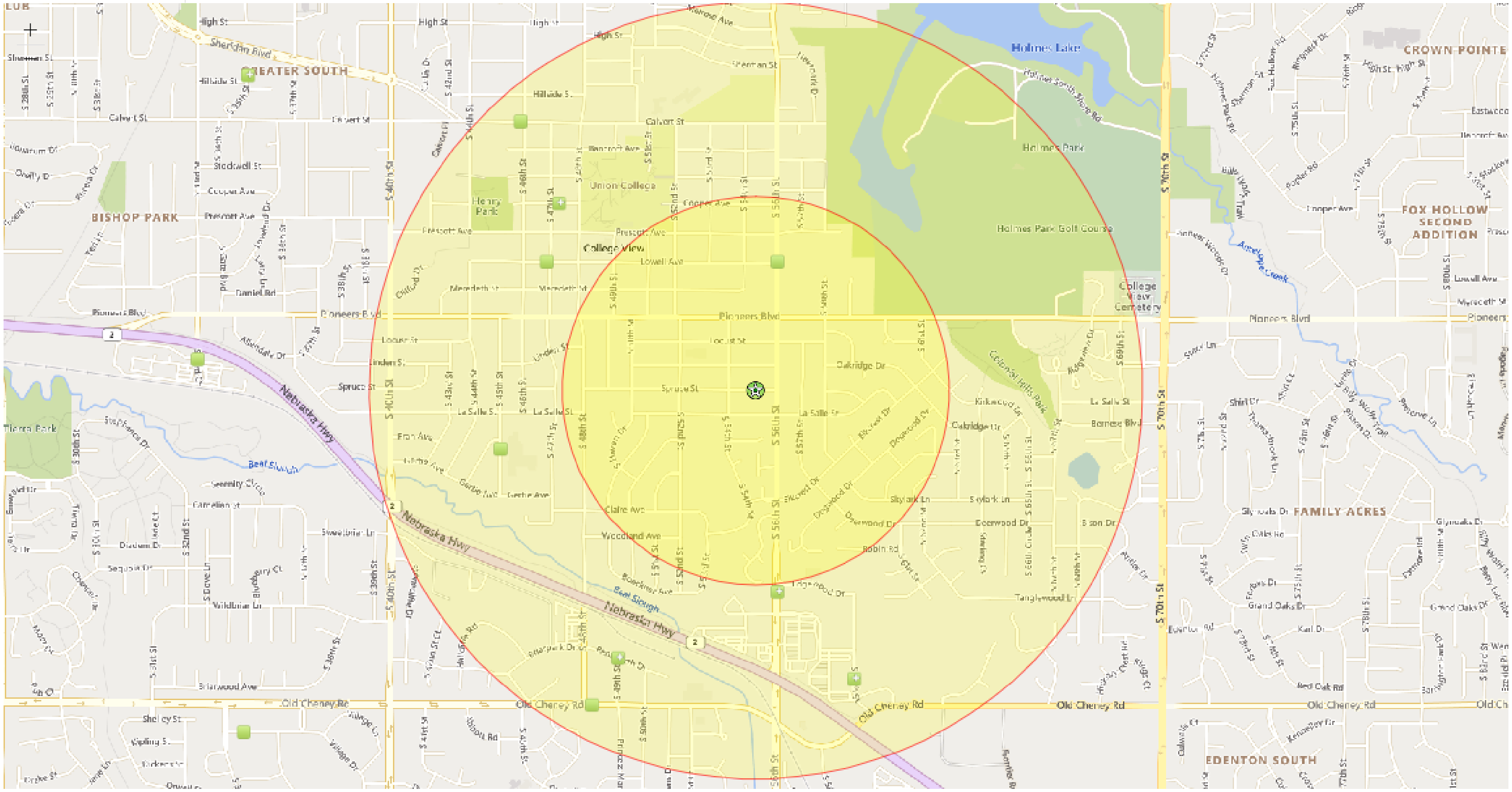

Select Map Contents

- **EPA Facilities**
  - ☑ Hazardous Waste (RCRAInfo)
  - ☐ Air Pollution (ICIS-AIR)
  - ☐ Water Dischargers (NPDES)
  - ☐ Toxic Releases (TRI)
  - ☑ Superfund (NPL)
  - ☑ Brownfields (ACRES)
  - ☐ Toxic Substances Control Act (TSCA)
- **Water Monitoring Stations**
- **Boundaries**
- **Nonattainment Areas**
- **Water Features**
- **Transportation**
- **Places**
- **Soil Survey Map**
- **Critical Habitat**
- **NWI Wetlands**
- **FEMA Flood**
- **Land Cover**

EnviroMapper®

© 2020 Microsoft Corporation, © 2020 HERE | EPA OEI | U.S. EPA Office of Air and Radiation (OAR) - Office of Air Quality Planning and Standards (OAQPS) | EPA OEI, OFA

Powered by Esri (http://www.esri.com/)

NEPAssist

5500 La Salle St, Linco | Basemap | Imagery | Draw | Erase | Save Session | Tools | More Data

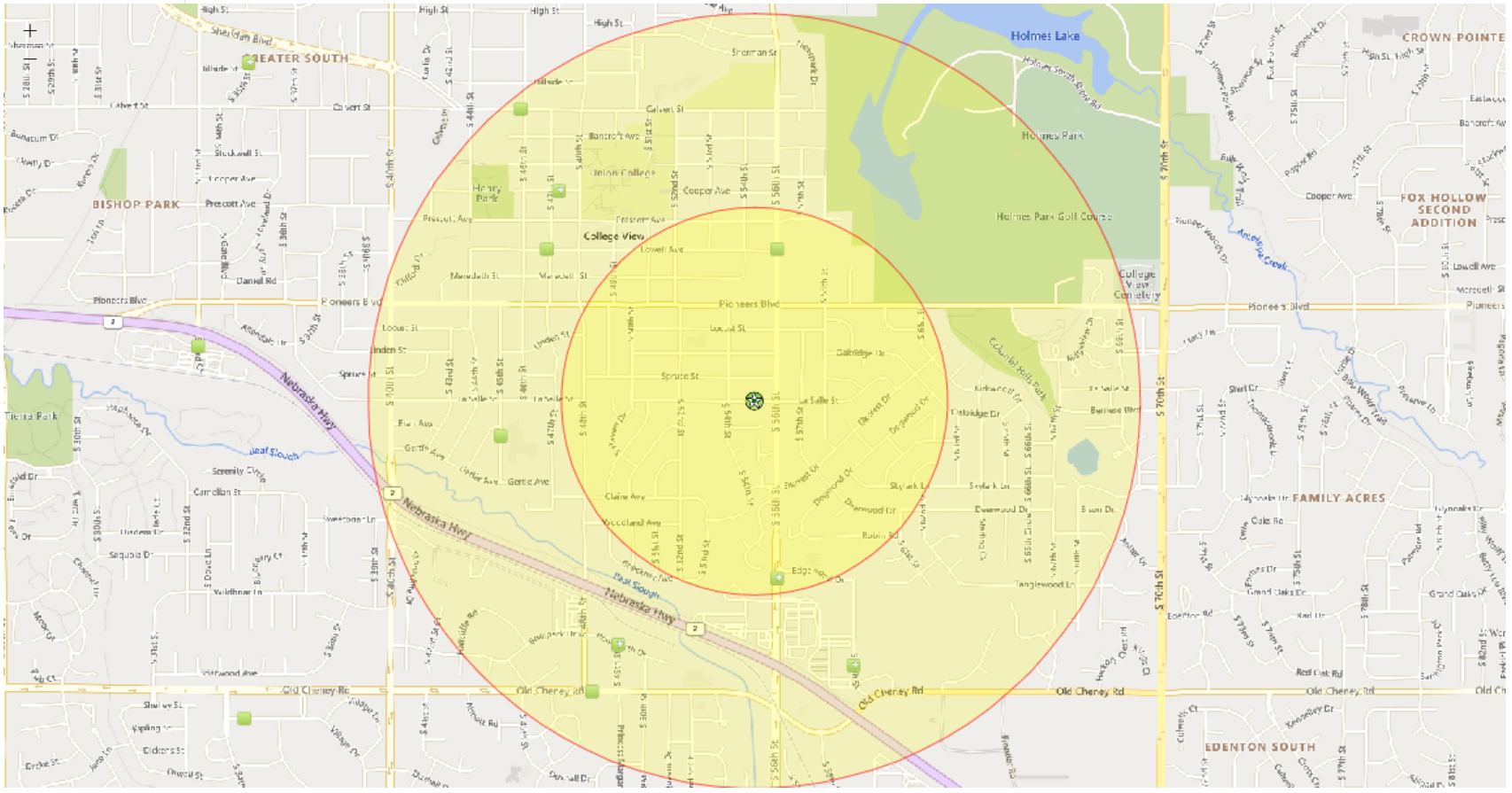

Select Map Contents

- **EPA Facilities**
  - Hazardous Waste (RCRAInfo)
  - Air Pollution (ICIS-AIR)
  - Water Dischargers (NPDES)
  - Toxic Releases (TRI)
  - Superfund (NPL)
  - Brownfields (ACRES)
  - Toxic Substances Control Act (TSCA)
- **Water Monitoring Stations**
- **Boundaries**
- **Nonattainment Areas**
- **Water Features**
- **Transportation**
- **Places**
- **Soil Survey Map**
- **Critical Habitat**
- **NWI Wetlands**
- **FEMA Flood**
- **Land Cover**

EnviroMapper®
© 2020 Microsoft Corporation, © 2020 HERE | EPA OEI | U.S. EPA Office of Air and Radiation (OAR) - Office of Air Quality Planning and Standards (OAQPS) | EPA OEI, OFA

Powered by Esri (http://www.esri.com/)

NEPAssist

5408 La Salle St, Linco | Basemap | Imagery | Draw | Erase | Save Session | Tools | More Data

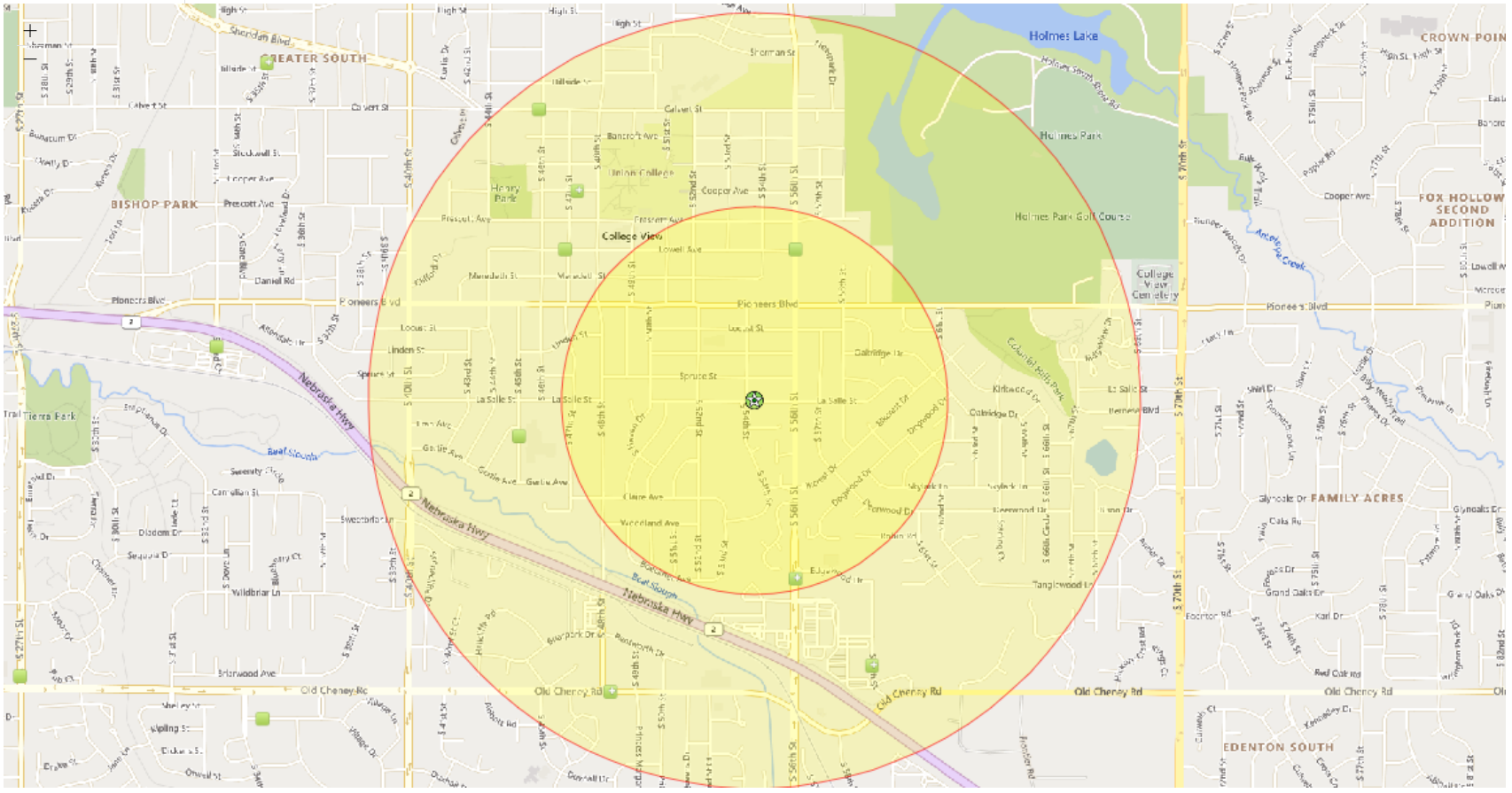

Select Map Contents

- **EPA Facilities**
  - Hazardous Waste (RCRAInfo)
  - Air Pollution (ICIS-AIR)
  - Water Dischargers (NPDES)
  - Toxic Releases (TRI)
  - Superfund (NPL)
  - Brownfields (ACRES)
  - Toxic Substances Control Act (TSCA)
- **Water Monitoring Stations**
- **Boundaries**
- **Nonattainment Areas**
- **Water Features**
- **Transportation**
- **Places**
- **Soil Survey Map**
- **Critical Habitat**
- **NWI Wetlands**
- **FEMA Flood**
- **Land Cover**

EnviroMapper®
© 2020 Microsoft Corporation, © 2020 HERE | EPA OEI | U.S. EPA Office of Air and Radiation (OAR) - Office of Air Quality Planning and Standards (OAQPS) | EPA OEI, OFA

Powered by Esri (http://www.esri.com/)

NEPAssist

5019 Judson St, Lincol | Basemap | Imagery | Draw | Erase | Save Session | Tools | More Data

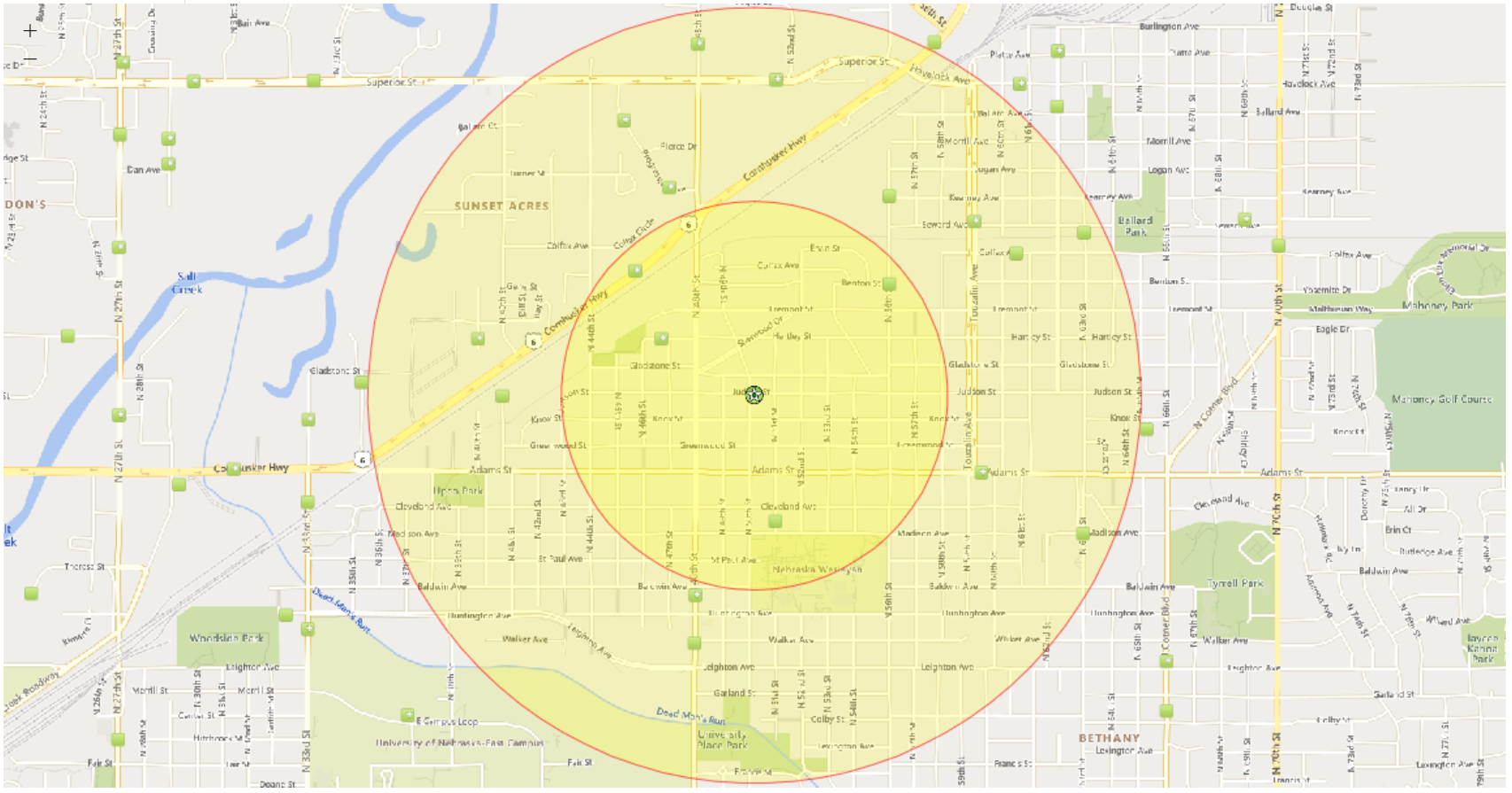

Select Map Contents

- **EPA Facilities**
  - Hazardous Waste (RCRAInfo)
  - Air Pollution (ICIS-AIR)
  - Water Dischargers (NPDES)
  - Toxic Releases (TRI)
  - Superfund (NPL)
  - Brownfields (ACRES)
  - Toxic Substances Control Act (TSCA)
- **Water Monitoring Stations**
- **Boundaries**
- **Nonattainment Areas**
- **Water Features**
- **Transportation**
- **Places**
- **Soil Survey Map**
- **Critical Habitat**
- **NWI Wetlands**
- **FEMA Flood**
- **Land Cover**

EnviroMapper®
© 2020 Microsoft Corporation, © 2020 HERE | EPA OEI | U.S. EPA Office of Air and Radiation (OAR) - Office of Air Quality Planning and Standards (OAQPS) | EPA OEI, OFA

Powered by Esri (http://www.esri.com/)

NEPAssist

4411 Greenwood St, Li | Basemap | Imagery | Draw | Erase | Save Session | Tools | More Data

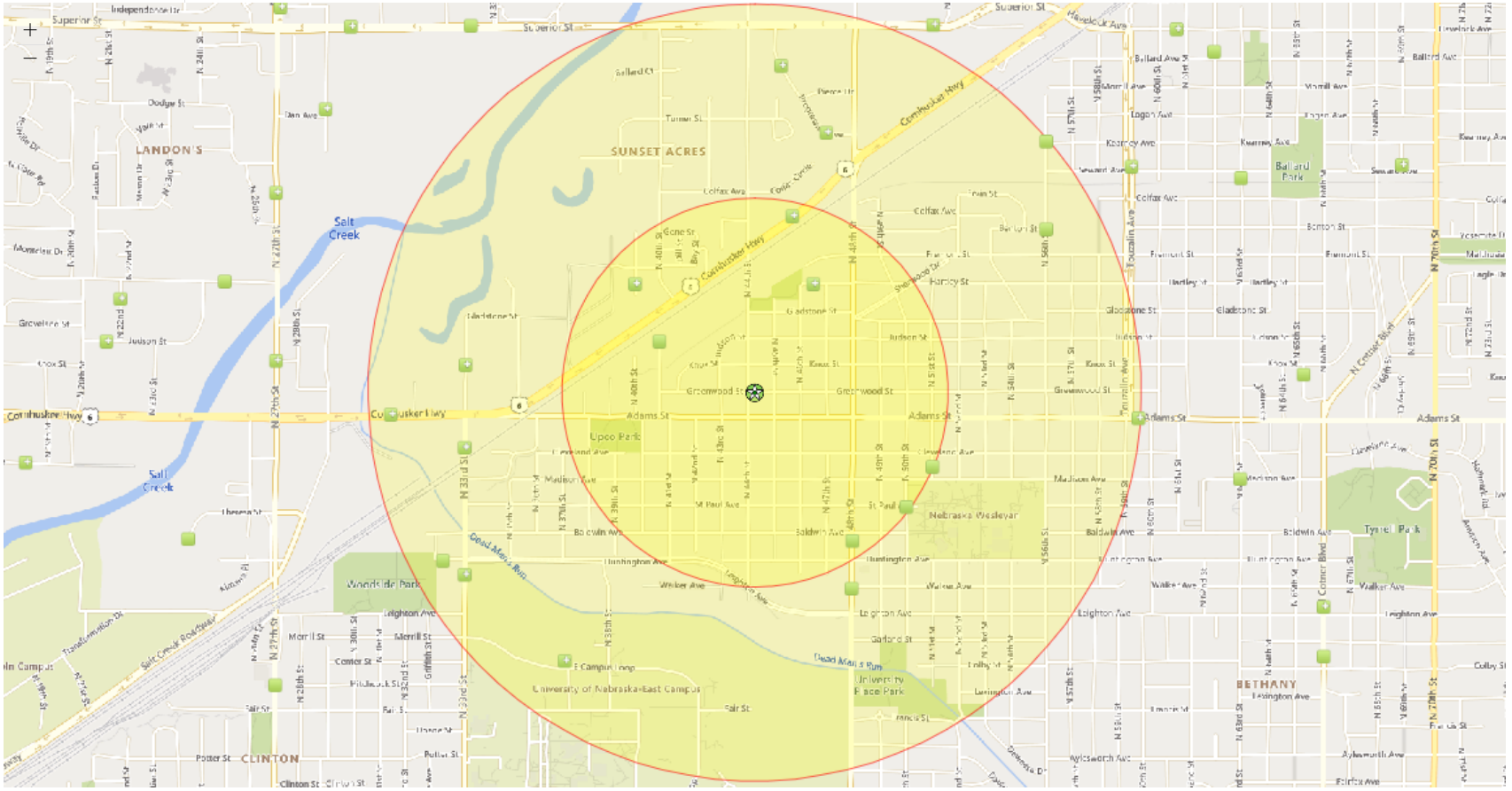

Select Map Contents

- **EPA Facilities**
  - Hazardous Waste (RCRAInfo)
  - Air Pollution (ICIS-AIR)
  - Water Dischargers (NPDES)
  - Toxic Releases (TRI)
  - Superfund (NPL)
  - Brownfields (ACRES)
  - Toxic Substances Control Act (TSCA)
- **Water Monitoring Stations**
- **Boundaries**
- **Nonattainment Areas**
- **Water Features**
- **Transportation**
- **Places**
- **Soil Survey Map**
- **Critical Habitat**
- **NWI Wetlands**
- **FEMA Flood**
- **Land Cover**

EnviroMapper®
© 2020 Microsoft Corporation, © 2020 HERE | EPA OEI | U.S. EPA Office of Air and Radiation (OAR) - Office of Air Quality Planning and Standards (OAQPS) | EPA OEI, OFA

Powered by Esri (http://www.esri.com/)

NEPAssist

4029 St Paul Ave, Lincc | Basemap | Imagery | Draw | Erase | Save Session | Tools | More Data

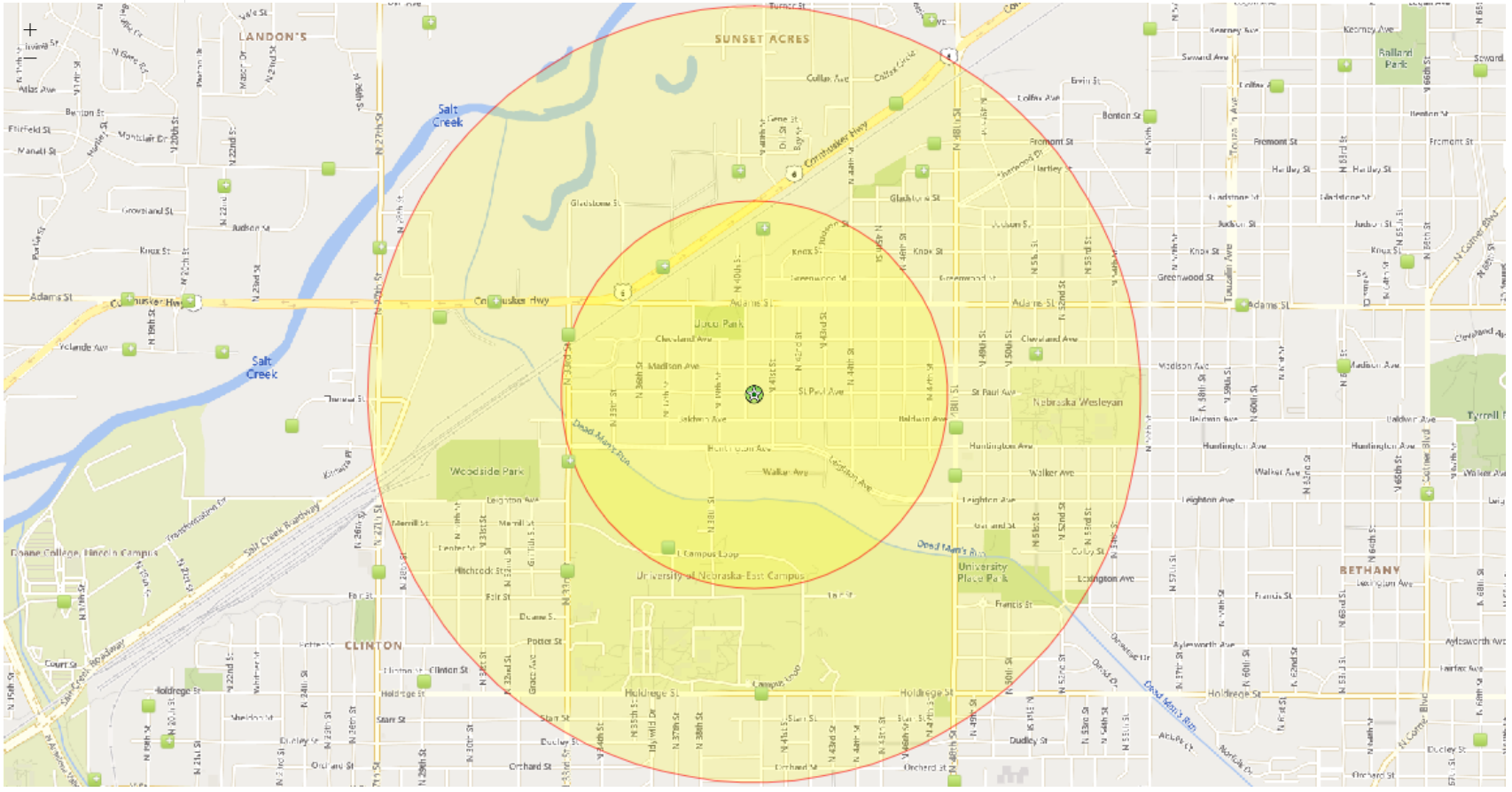

Select Map Contents

- **EPA Facilities**
  - Hazardous Waste (RCRAInfo)
  - Air Pollution (ICIS-AIR)
  - Water Dischargers (NPDES)
  - Toxic Releases (TRI)
  - Superfund (NPL)
  - Brownfields (ACRES)
  - Toxic Substances Control Act (TSCA)
- **Water Monitoring Stations**
- **Boundaries**
- **Nonattainment Areas**
- **Water Features**
- **Transportation**
- **Places**
- **Soil Survey Map**
- **Critical Habitat**
- **NWI Wetlands**
- **FEMA Flood**
- **Land Cover**

EnviroMapper®
© 2020 Microsoft Corporation, © 2020 HERE | EPA OEI | U.S. EPA Office of Air and Radiation (OAR) - Office of Air Quality Planning and Standards (OAQPS) | EPA OEI, OFA

Powered by Esri (http://www.esri.com/)

NEPAssist

3821 Sewell St, Lincoln | Basemap | Imagery | Draw | Erase | Save Session | Tools | More Data

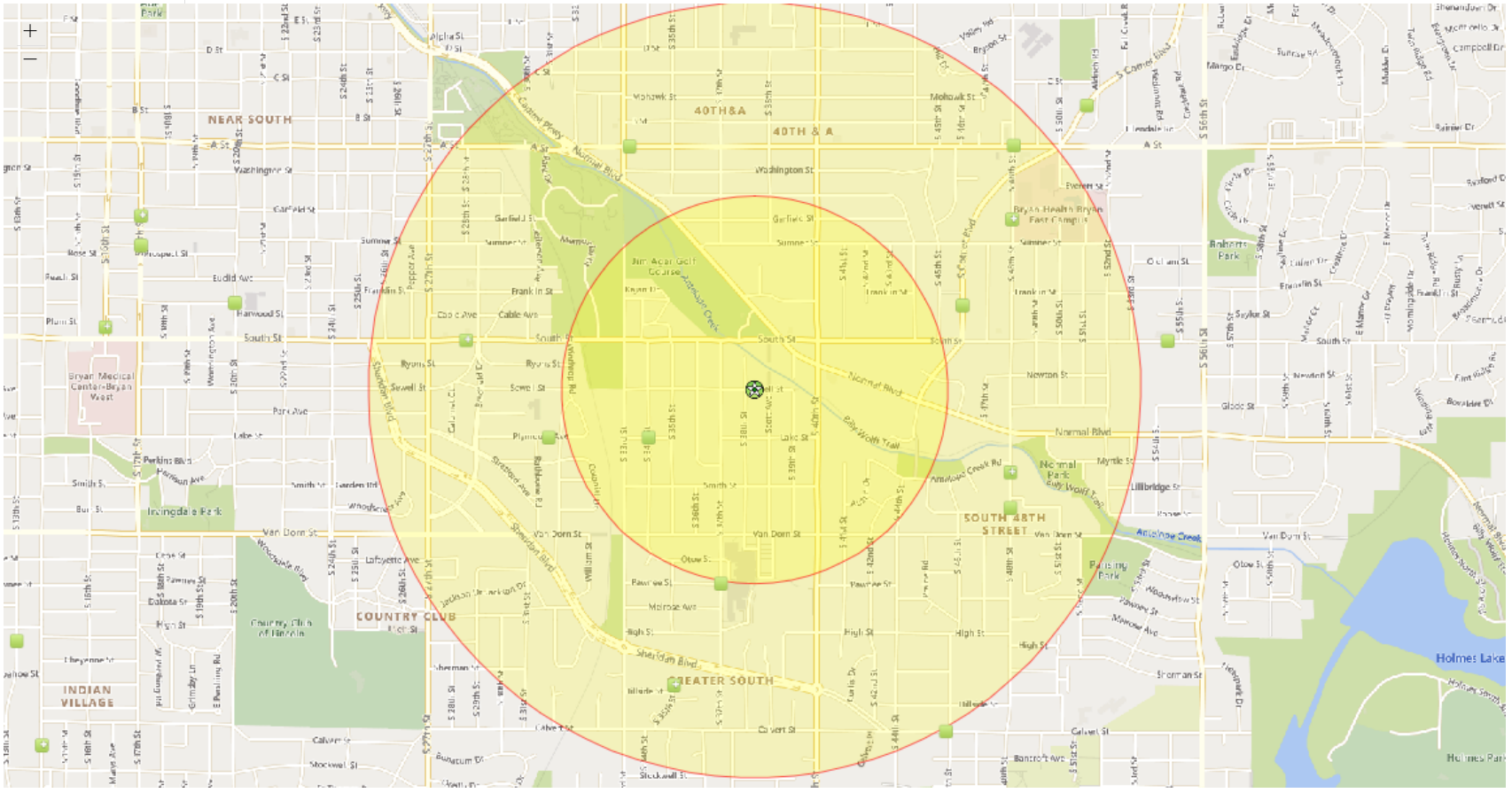

Select Map Contents

- EPA Facilities
  - Hazardous Waste (RCRAInfo)
  - Air Pollution (ICIS-AIR)
  - Water Dischargers (NPDES)
  - Toxic Releases (TRI)
  - Superfund (NPL)
  - Brownfields (ACRES)
  - Toxic Substances Control Act (TSCA)
- Water Monitoring Stations
- Boundaries
- Nonattainment Areas
- Water Features
- Transportation
- Places
- Soil Survey Map
- Critical Habitat
- NWI Wetlands
- FEMA Flood
- Land Cover

EnviroMapper®
© 2020 Microsoft Corporation, © 2020 HERE | EPA OEI | U.S. EPA Office of Air and Radiation (OAR) - Office of Air Quality Planning and Standards (OAQPS) | EPA OEI, OFA

Powered by Esri (http://www.esri.com/)

NEPAssist

3607 St Paul Ave, Lincc | Basemap | Imagery | Draw | Erase | Save Session | Tools | More Data

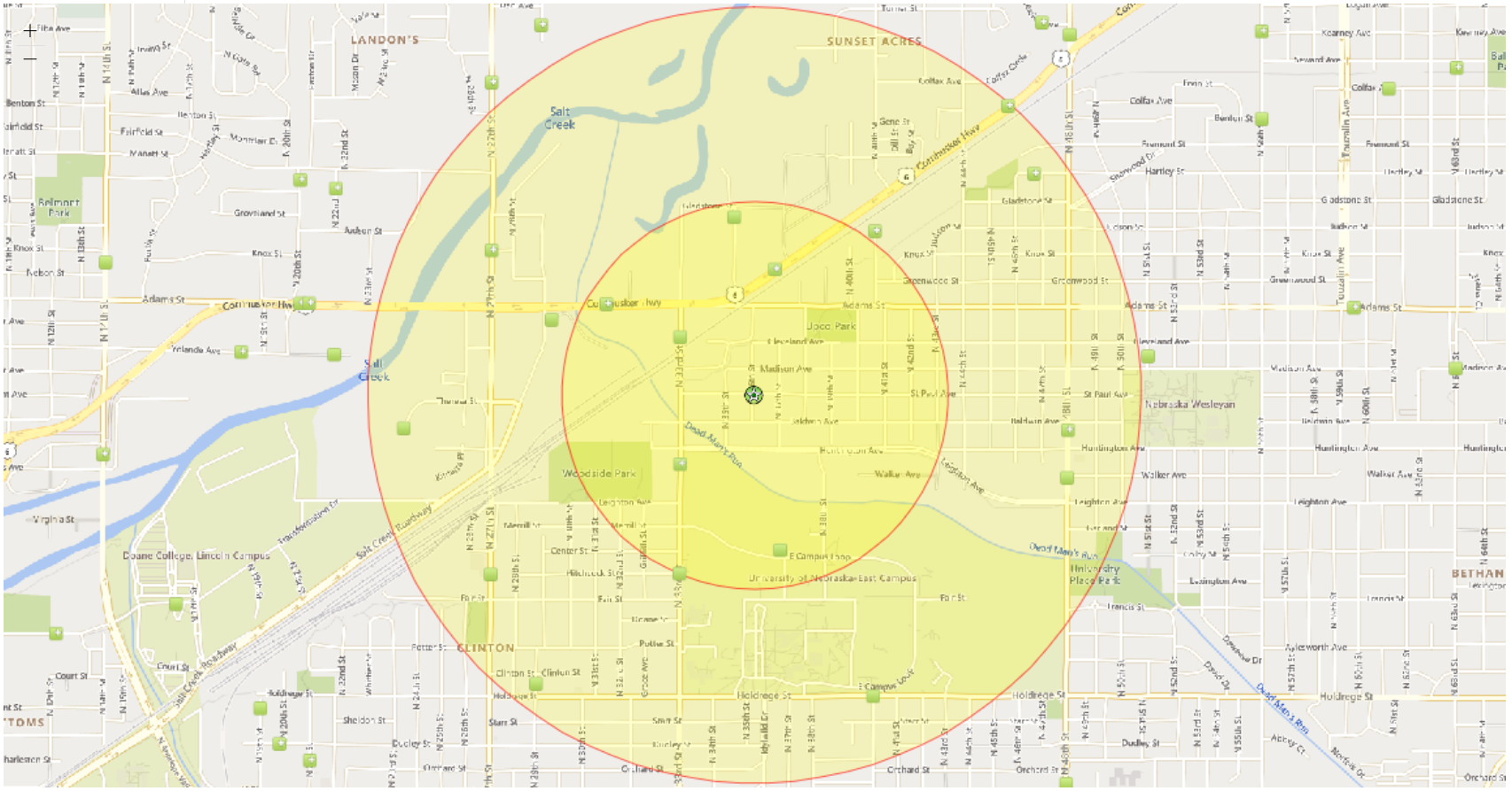

40.840323, -96.645134
© 2020 Microsoft Corporation, © 2020 HERE | EPA OEI | U.S. EPA Office of Air and Radiation (OAR) - Office of Air Quality Planning and Standards (OAQPS) | EPA OEI, OFA

NEPAssist

3141 N 11th St, Lincoln | Basemap | Imagery | Draw | Erase | Save Session | Tools | More Data

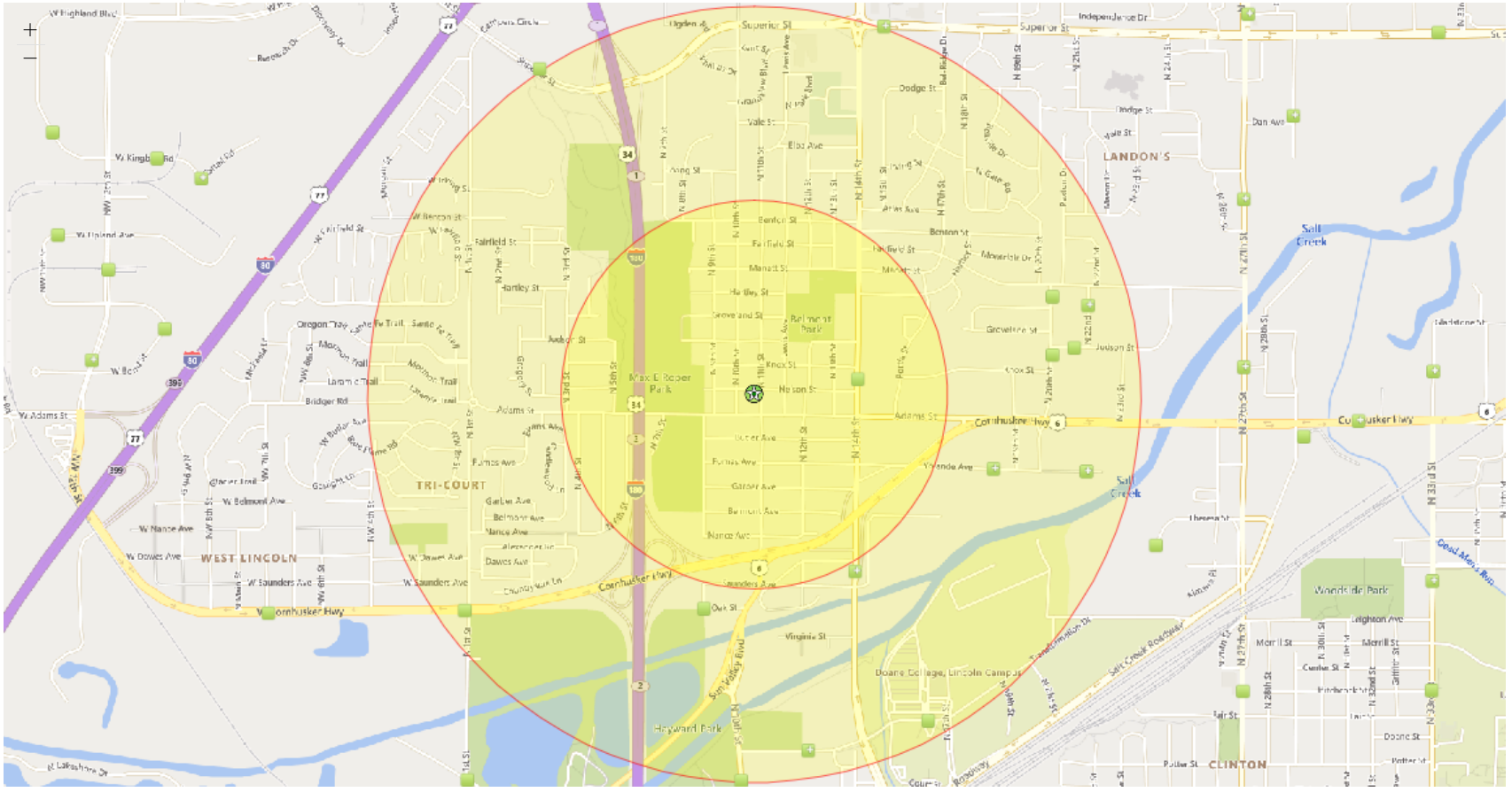

Select Map Contents

- **EPA Facilities**
  - Hazardous Waste (RCRAInfo)
  - Air Pollution (ICIS-AIR)
  - Water Dischargers (NPDES)
  - Toxic Releases (TRI)
  - Superfund (NPL)
  - Brownfields (ACRES)
  - Toxic Substances Control Act (TSCA)
- **Water Monitoring Stations**
- **Boundaries**
- **Nonattainment Areas**
- **Water Features**
- **Transportation**
- **Places**
- **Soil Survey Map**
- **Critical Habitat**
- **NWI Wetlands**
- **FEMA Flood**
- **Land Cover**

EnviroMapper®
© 2020 Microsoft Corporation, © 2020 HERE | EPA OEI | U.S. EPA Office of Air and Radiation (OAR) - Office of Air Quality Planning and Standards (OAQPS) | EPA OEI, OFA

Powered by Esri (http://www.esri.com/)

NEPAssist

3135 N 11th St, Lincoln | Basemap | Imagery | Draw | Erase | Save Session | Tools | More Data

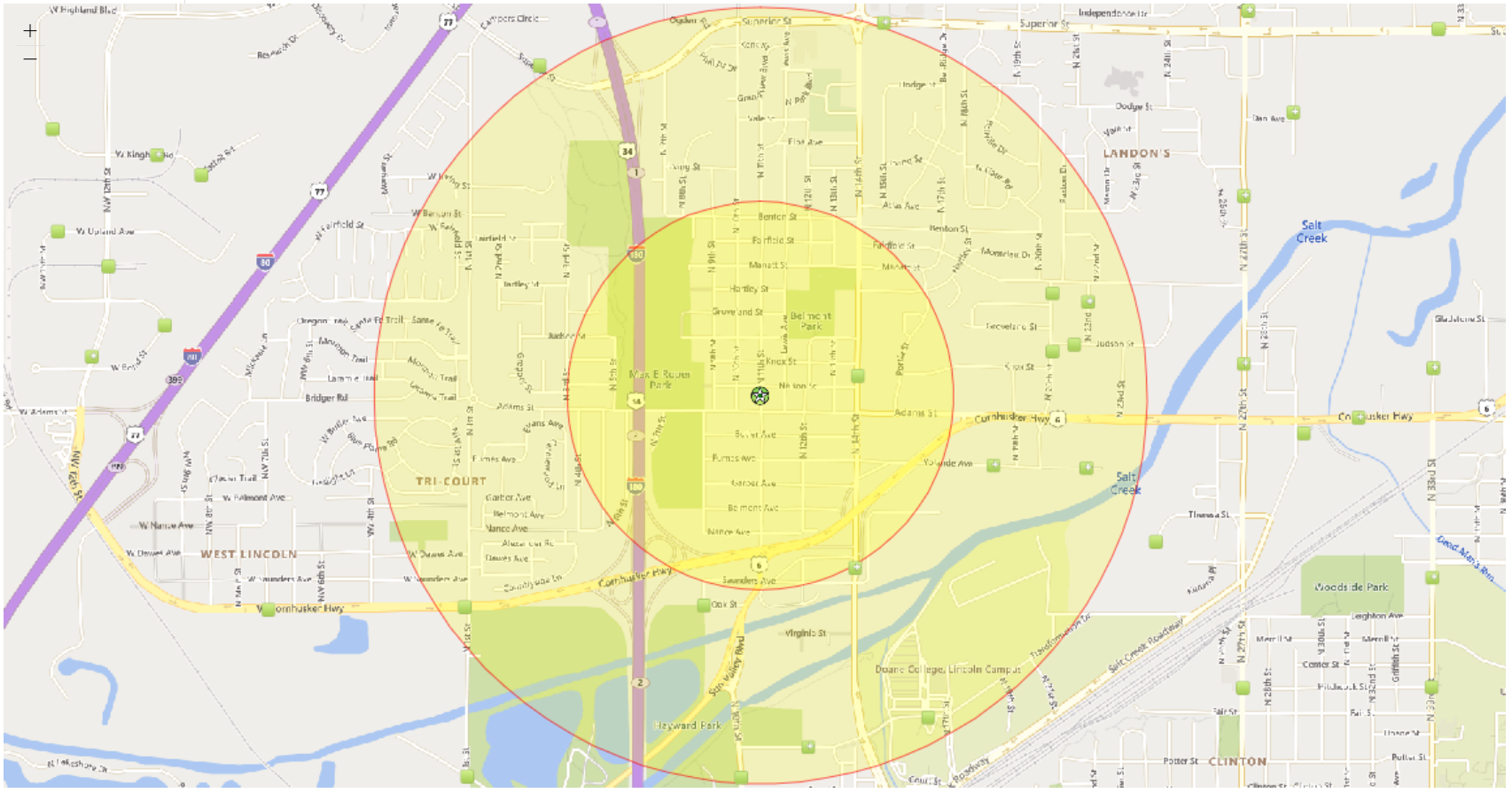

Select Map Contents

- **EPA Facilities**
  - Hazardous Waste (RCRAInfo)
  - Air Pollution (ICIS-AIR)
  - Water Dischargers (NPDES)
  - Toxic Releases (TRI)
  - Superfund (NPL)
  - Brownfields (ACRES)
  - Toxic Substances Control Act (TSCA)
- **Water Monitoring Stations**
- **Boundaries**
- **Nonattainment Areas**
- **Water Features**
- **Transportation**
- **Places**
- **Soil Survey Map**
- **Critical Habitat**
- **NWI Wetlands**
- **FEMA Flood**
- **Land Cover**

EnviroMapper®
© 2020 Microsoft Corporation, © 2020 HERE | EPA OEI | U.S. EPA Office of Air and Radiation (OAR) - Office of Air Quality Planning and Standards (OAQPS) | EPA OEI, OFA

Powered by Esri (http://www.esri.com/)

NEPAssist

3000 W St, Lincoln, NE | Basemap | Imagery | Draw | Erase | Save Session | Tools | More Data

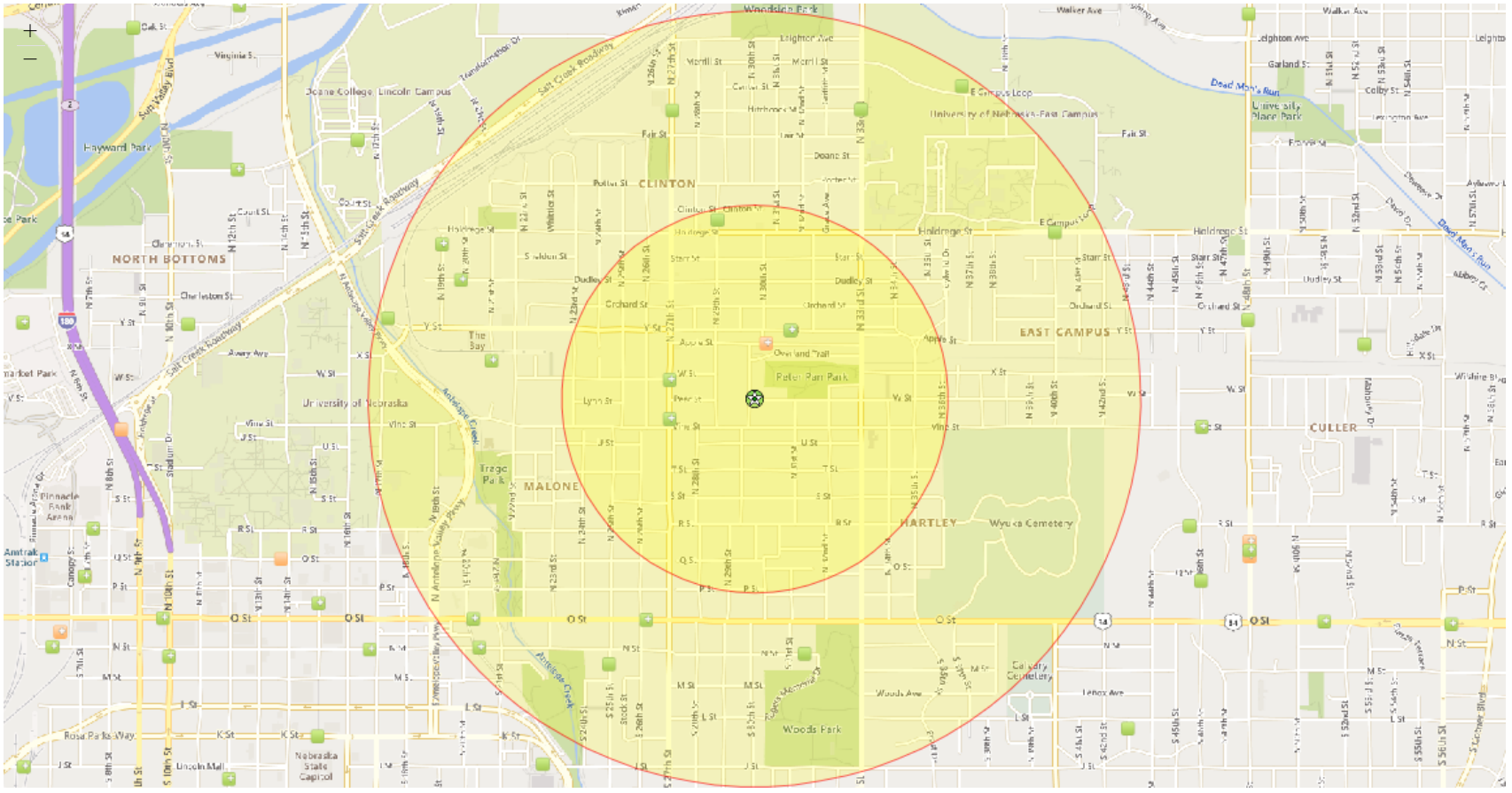

Select Map Contents

- **EPA Facilities**
  - Hazardous Waste (RCRAInfo)
  - Air Pollution (ICIS-AIR)
  - Water Dischargers (NPDES)
  - Toxic Releases (TRI)
  - Superfund (NPL)
  - Brownfields (ACRES)
  - Toxic Substances Control Act (TSCA)
- **Water Monitoring Stations**
- **Boundaries**
- **Nonattainment Areas**
- **Water Features**
- **Transportation**
- **Places**
- **Soil Survey Map**
- **Critical Habitat**
- **NWI Wetlands**
- **FEMA Flood**
- **Land Cover**

EnviroMapper®
© 2020 Microsoft Corporation, © 2020 HERE | EPA OEI | U.S. EPA Office of Air and Radiation (OAR) - Office of Air Quality Planning and Standards (OAQPS) | EPA OEI, OFA

Powered by Esri (http://www.esri.com/)

NEPAssist

2952 Dudley St, Lincoln | Basemap | Imagery | Draw | Erase | Save Session | Tools | More Data

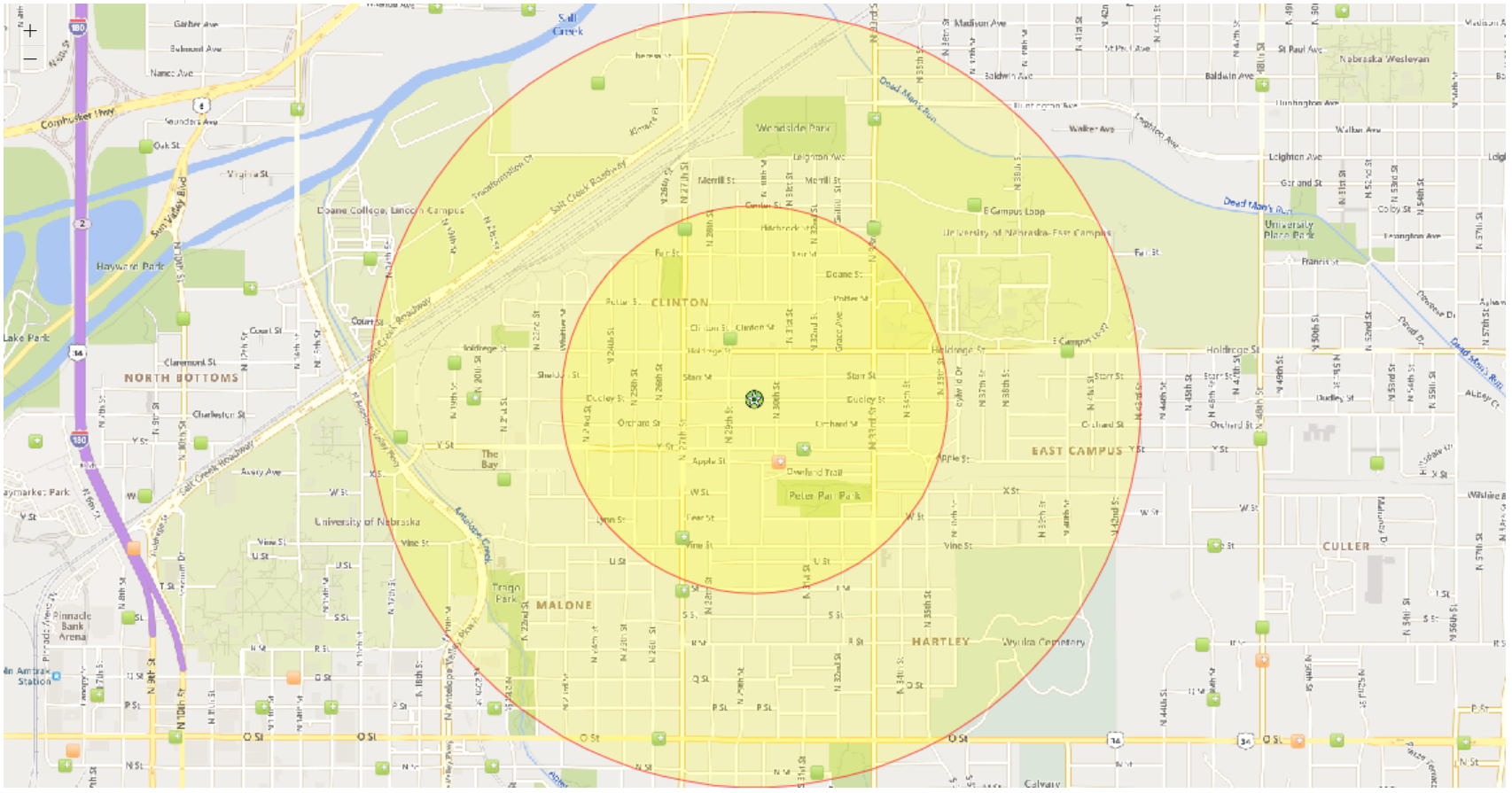

Select Map Contents

- **EPA Facilities**
  - Hazardous Waste (RCRAInfo)
  - Air Pollution (ICIS-AIR)
  - Water Dischargers (NPDES)
  - Toxic Releases (TRI)
  - Superfund (NPL)
  - Brownfields (ACRES)
  - Toxic Substances Control Act (TSCA)
- **Water Monitoring Stations**
- **Boundaries**
- **Nonattainment Areas**
- **Water Features**
- **Transportation**
- **Places**
- **Soil Survey Map**
- **Critical Habitat**
- **NWI Wetlands**
- **FEMA Flood**
- **Land Cover**

EnviroMapper®
© 2020 Microsoft Corporation, © 2020 HERE | EPA OEI | U.S. EPA Office of Air and Radiation (OAR) - Office of Air Quality Planning and Standards (OAQPS) | EPA OEI, OFA

Powered by Esri (http://www.esri.com/)

NEPAssist

2942 Garfield St, Linco | Basemap | Imagery | Draw | Erase | Save Session | Tools | More Data

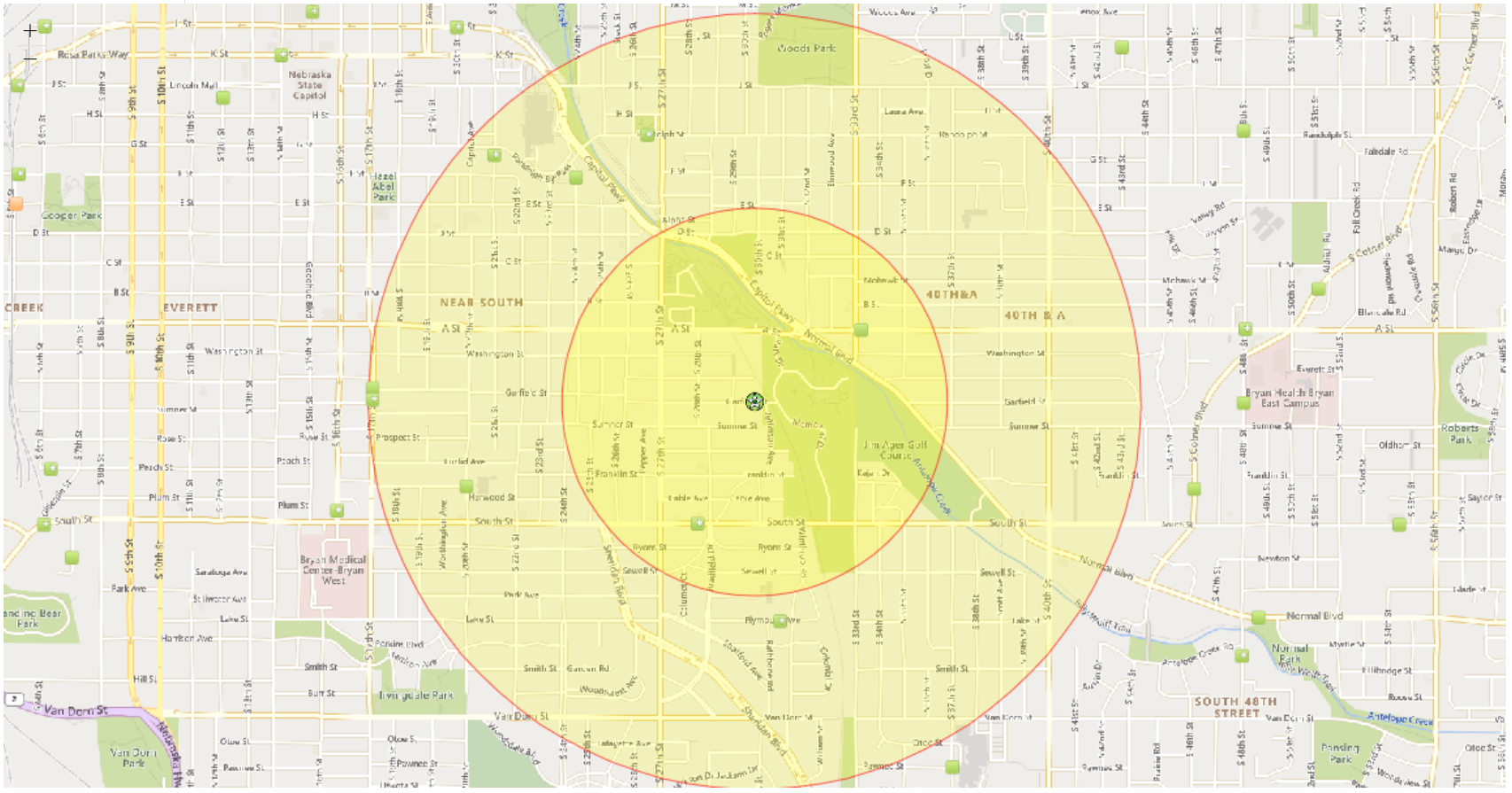

Select Map Contents

- **EPA Facilities**
  - Hazardous Waste (RCRAInfo)
  - Air Pollution (ICIS-AIR)
  - Water Dischargers (NPDES)
  - Toxic Releases (TRI)
  - Superfund (NPL)
  - Brownfields (ACRES)
  - Toxic Substances Control Act (TSCA)
- **Water Monitoring Stations**
- **Boundaries**
- **Nonattainment Areas**
- **Water Features**
- **Transportation**
- **Places**
- **Soil Survey Map**
- **Critical Habitat**
- **NWI Wetlands**
- **FEMA Flood**
- **Land Cover**

EnviroMapper®
© 2020 Microsoft Corporation, © 2020 HERE | EPA OEI | U.S. EPA Office of Air and Radiation (OAR) - Office of Air Quality Planning and Standards (OAQPS) | EPA OEI, OFA

Powered by Esri (http://www.esri.com/)

NEPAssist

2929 Orchard St, Linco | Basemap | Imagery | Draw | Erase | Save Session | Tools | More Data

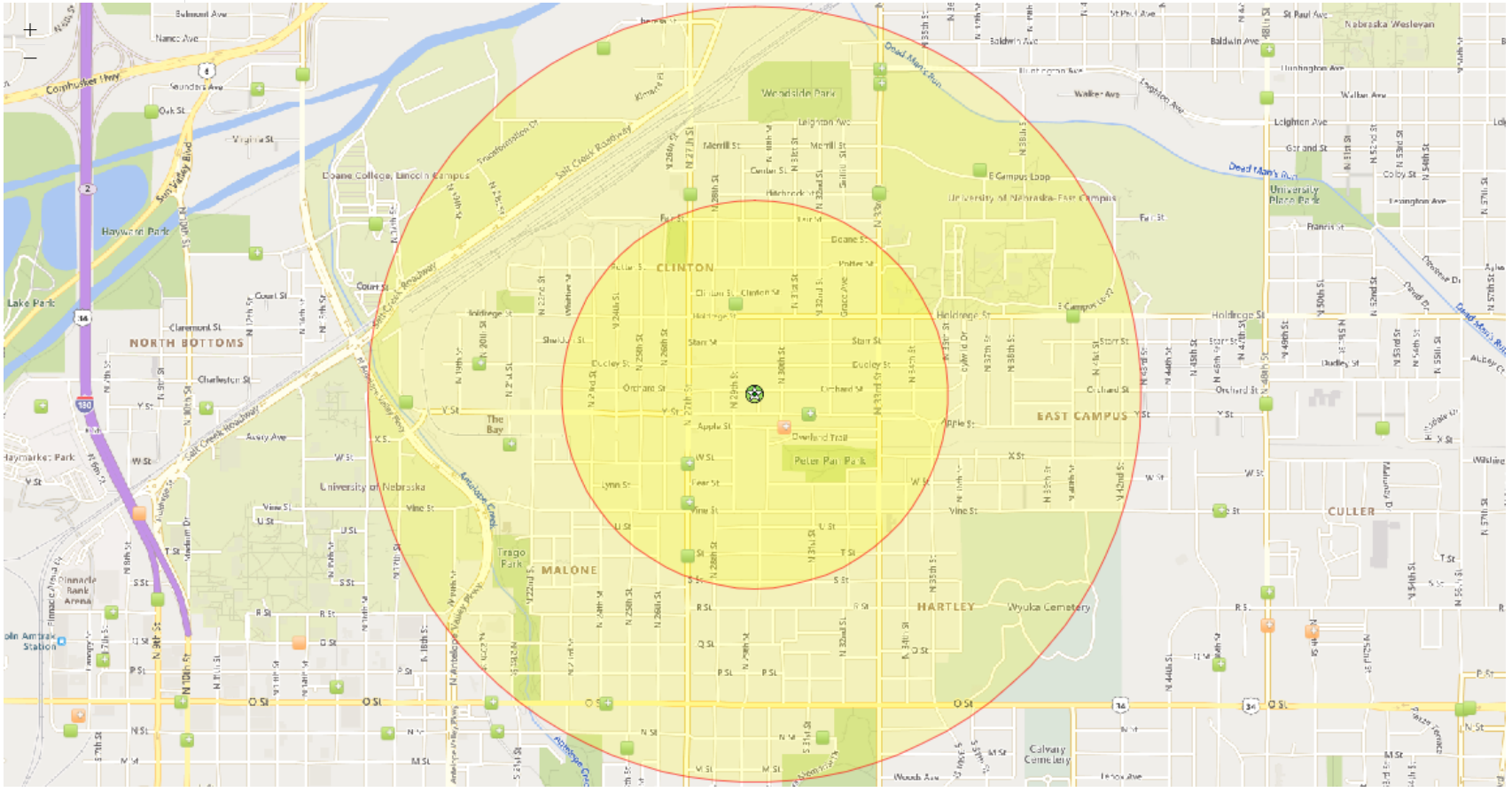

Select Map Contents

- **EPA Facilities**
  - Hazardous Waste (RCRAInfo)
  - Air Pollution (ICIS-AIR)
  - Water Dischargers (NPDES)
  - Toxic Releases (TRI)
  - Superfund (NPL)
  - Brownfields (ACRES)
  - Toxic Substances Control Act (TSCA)
- **Water Monitoring Stations**
- **Boundaries**
- **Nonattainment Areas**
- **Water Features**
- **Transportation**
- **Places**
- **Soil Survey Map**
- **Critical Habitat**
- **NWI Wetlands**
- **FEMA Flood**
- **Land Cover**

EnviroMapper®
© 2020 Microsoft Corporation, © 2020 HERE | EPA OEI | U.S. EPA Office of Air and Radiation (OAR) - Office of Air Quality Planning and Standards (OAQPS) | EPA OEI, OFA

Powered by Esri (http://www.esri.com/)

NEPAssist

2925 Orchard St, Linco | Basemap | Imagery | Draw | Erase | Save Session | Tools | More Data

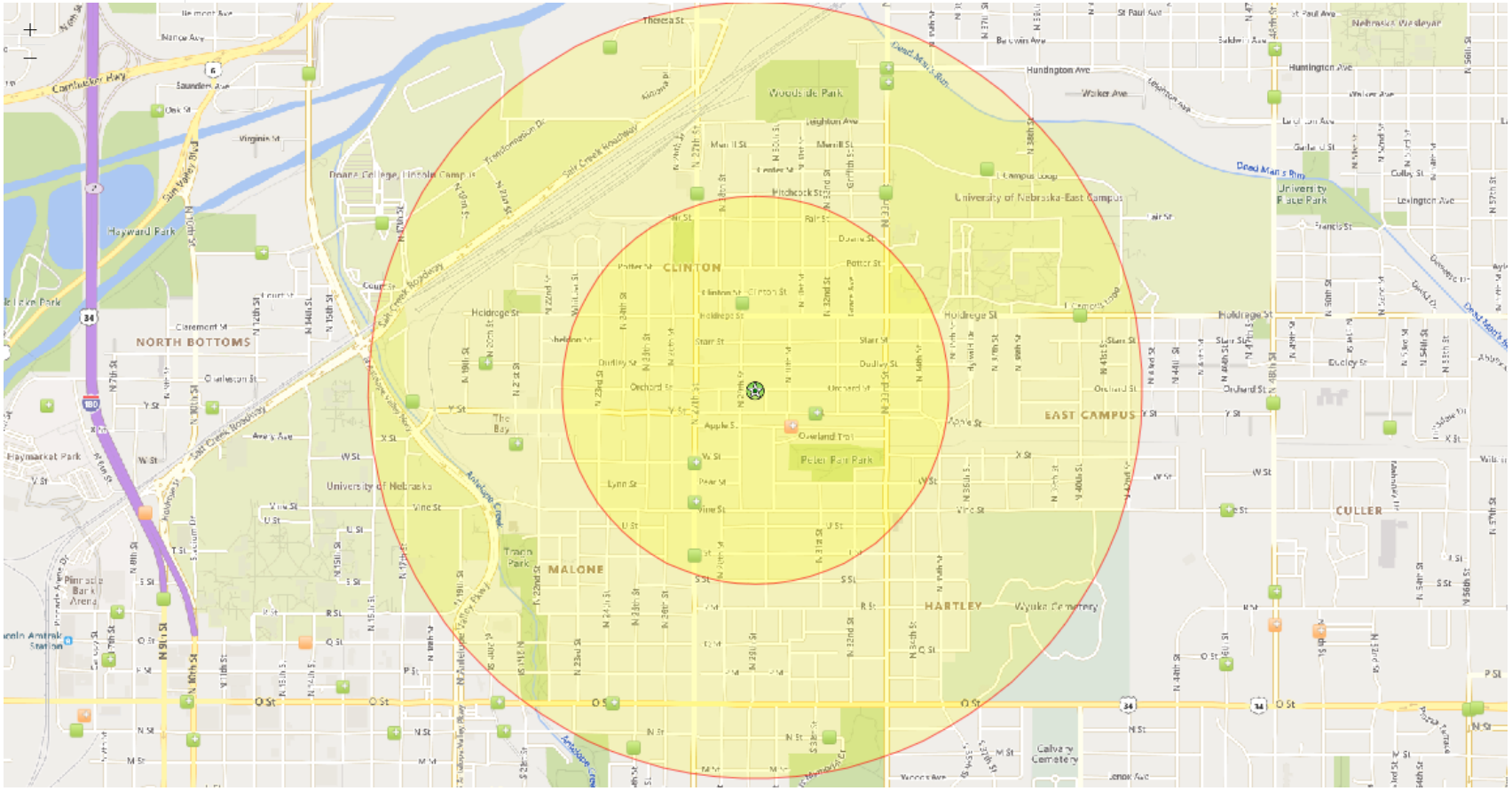

Select Map Contents

- **EPA Facilities**
  - Hazardous Waste (RCRAInfo)
  - Air Pollution (ICIS-AIR)
  - Water Dischargers (NPDES)
  - Toxic Releases (TRI)
  - Superfund (NPL)
  - Brownfields (ACRES)
  - Toxic Substances Control Act (TSCA)
- **Water Monitoring Stations**
- **Boundaries**
- **Nonattainment Areas**
- **Water Features**
- **Transportation**
- **Places**
- **Soil Survey Map**
- **Critical Habitat**
- **NWI Wetlands**
- **FEMA Flood**
- **Land Cover**

EnviroMapper®
© 2020 Microsoft Corporation, © 2020 HERE | EPA OEI | U.S. EPA Office of Air and Radiation (OAR) - Office of Air Quality Planning and Standards (OAQPS) | EPA OEI, OFA

Powered by Esri (http://www.esri.com/)

NEPAssist

2841 U St, Lincoln, NE, | Basemap | Imagery | Draw | Erase | Save Session | Tools | More Data

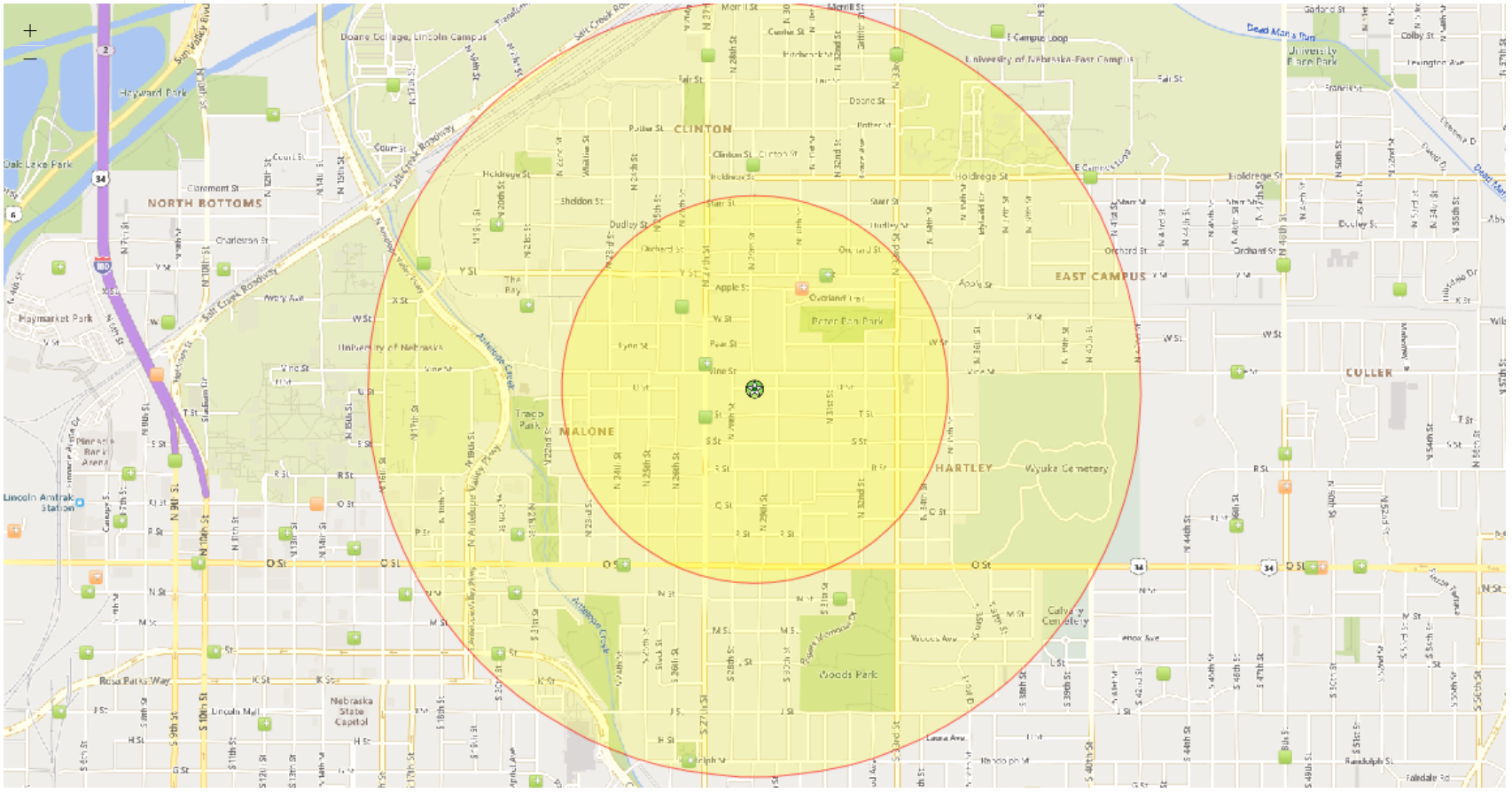

Select Map Contents

- **EPA Facilities**
  - Hazardous Waste (RCRAInfo)
  - Air Pollution (ICIS-AIR)
  - Water Dischargers (NPDES)
  - Toxic Releases (TRI)
  - Superfund (NPL)
  - Brownfields (ACRES)
  - Toxic Substances Control Act (TSCA)
- **Water Monitoring Stations**
- **Boundaries**
- **Nonattainment Areas**
- **Water Features**
- **Transportation**
- **Places**
- **Soil Survey Map**
- **Critical Habitat**
- **NWI Wetlands**
- **FEMA Flood**
- **Land Cover**

EnviroMapper®
© 2020 Microsoft Corporation, © 2020 HERE | EPA OEI | U.S. EPA Office of Air and Radiation (OAR) - Office of Air Quality Planning and Standards (OAQPS) | EPA OEI, OFA

Powered by Esri (http://www.esri.com/)

NEPAssist

EPA United States Environmental Protection Agency

2835 Apple St, Lincoln, | Basemap | Imagery | Draw | Erase | Save Session | Tools | More Data

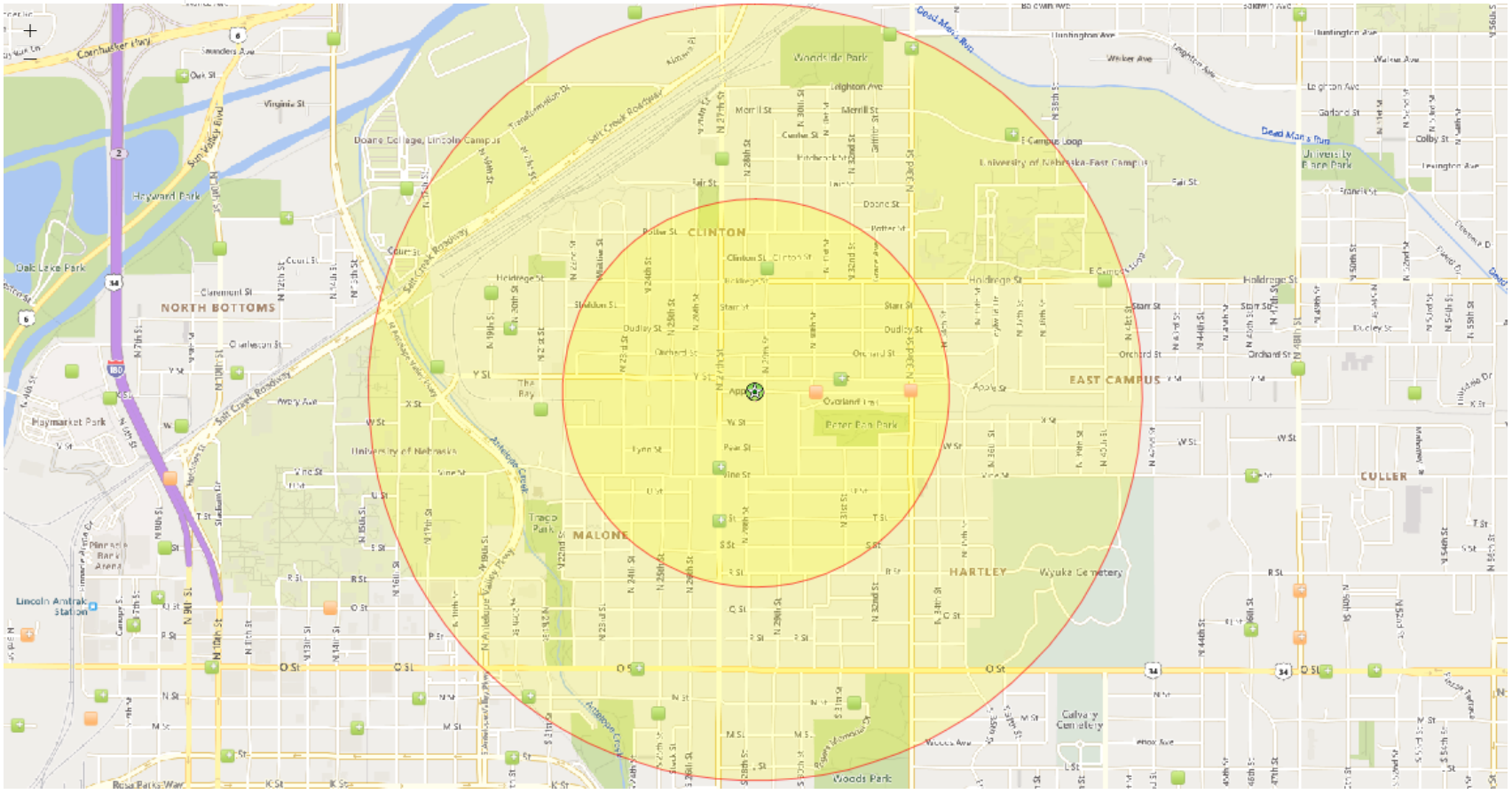

Select Map Contents

- **EPA Facilities**
  - Hazardous Waste (RCRAInfo)
  - Air Pollution (ICIS-AIR)
  - Water Dischargers (NPDES)
  - Toxic Releases (TRI)
  - Superfund (NPL)
  - Brownfields (ACRES)
  - Toxic Substances Control Act (TSCA)
- **Water Monitoring Stations**
- **Boundaries**
- **Nonattainment Areas**
- **Water Features**
- **Transportation**
- **Places**
- **Soil Survey Map**
- **Critical Habitat**
- **NWI Wetlands**
- **FEMA Flood**
- **Land Cover**

EnviroMapper®
© 2020 Microsoft Corporation, © 2020 HERE | EPA OEI | U.S. EPA Office of Air and Radiation (OAR) - Office of Air Quality Planning and Standards (OAQPS) | EPA OEI, OFA

Powered by Esri (http://www.esri.com/)

NEPAssist

2808 Starr St, Lincoln, | Basemap | Imagery | Draw | Erase | Save Session | Tools | More Data

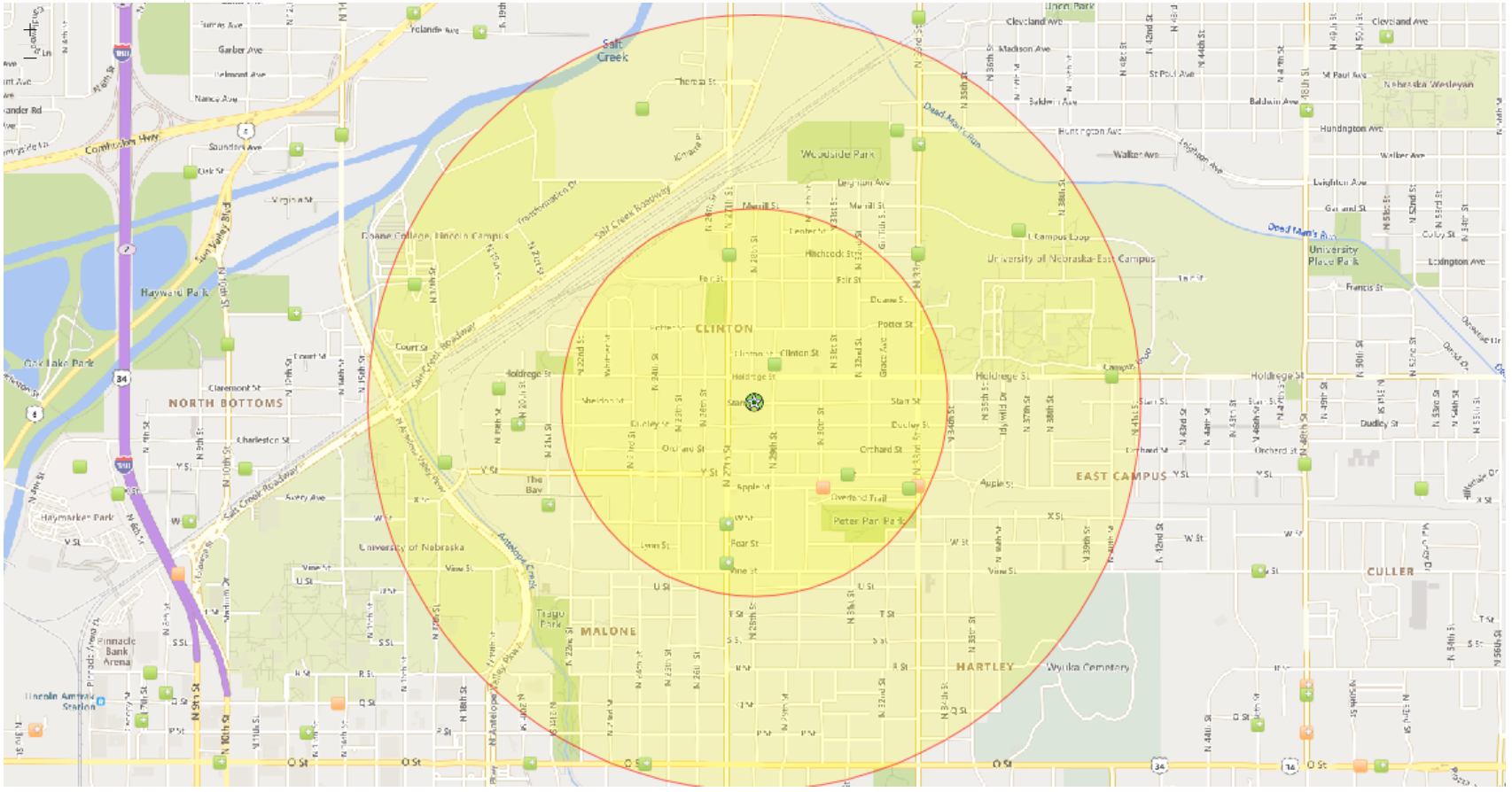

Select Map Contents

- **EPA Facilities**
  - Hazardous Waste (RCRAInfo)
  - Air Pollution (ICIS-AIR)
  - Water Dischargers (NPDES)
  - Toxic Releases (TRI)
  - Superfund (NPL)
  - Brownfields (ACRES)
  - Toxic Substances Control Act (TSCA)
- **Water Monitoring Stations**
- **Boundaries**
- **Nonattainment Areas**
- **Water Features**
- **Transportation**
- **Places**
- **Soil Survey Map**
- **Critical Habitat**
- **NWI Wetlands**
- **FEMA Flood**
- **Land Cover**

EnviroMapper®
© 2020 Microsoft Corporation, © 2020 HERE | EPA OEI | U.S. EPA Office of Air and Radiation (OAR) - Office of Air Quality Planning and Standards (OAQPS) | EPA OEI, OFA

Powered by Esri (http://www.esri.com/)

NEPAssist

EPA United States Environmental Protection Agency

2011 Donald Ct, Lincoln | Basemap | Imagery | Draw | Erase | Save Session | Tools | More Data

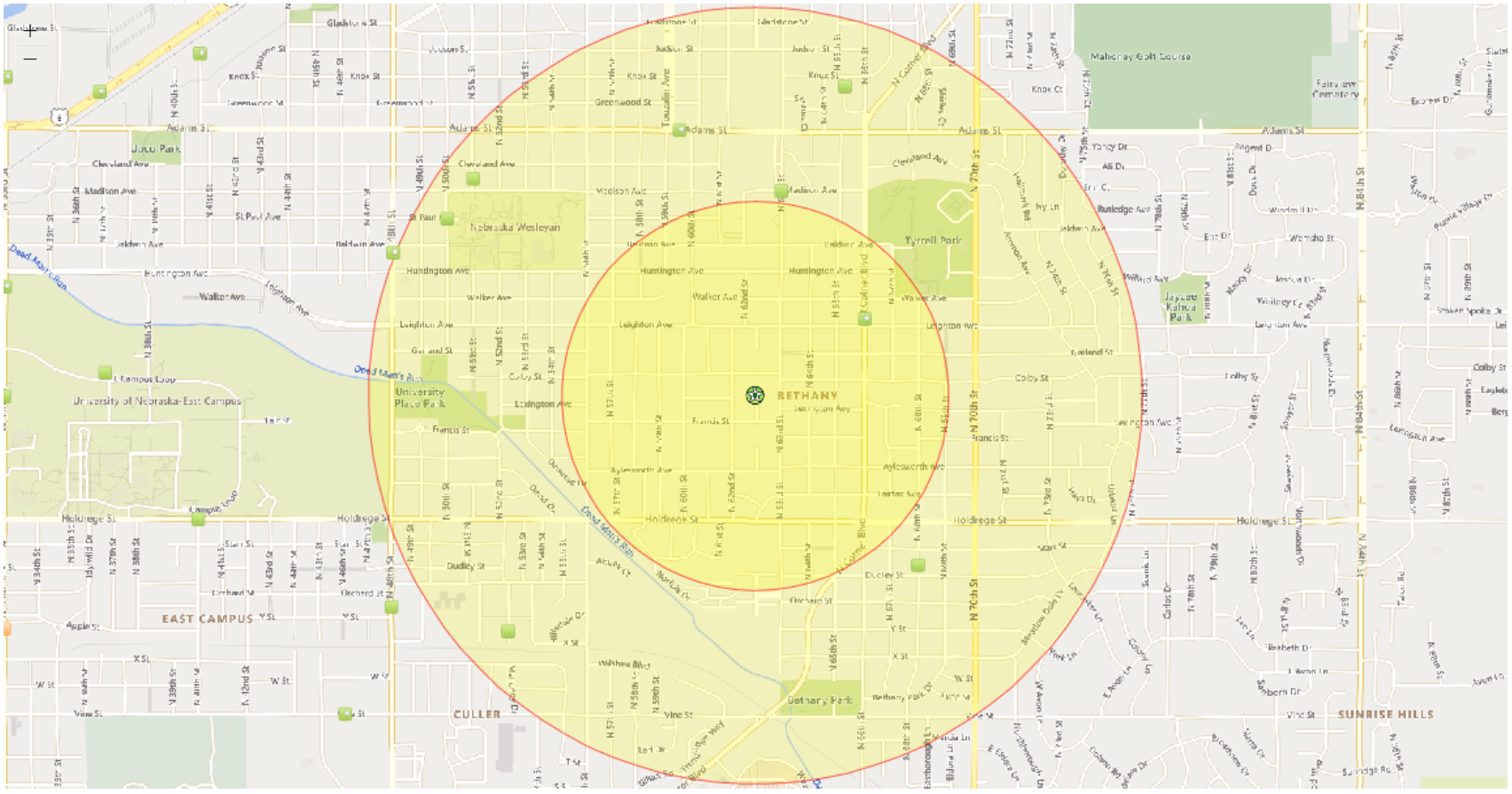

Select Map Contents

- **EPA Facilities**
  - Hazardous Waste (RCRAInfo)
  - Air Pollution (ICIS-AIR)
  - Water Dischargers (NPDES)
  - Toxic Releases (TRI)
  - Superfund (NPL)
  - Brownfields (ACRES)
  - Toxic Substances Control Act (TSCA)
- **Water Monitoring Stations**
- **Boundaries**
- **Nonattainment Areas**
- **Water Features**
- **Transportation**
- **Places**
- **Soil Survey Map**
- **Critical Habitat**
- **NWI Wetlands**
- **FEMA Flood**
- **Land Cover**

EnviroMapper®
© 2020 Microsoft Corporation, © 2020 HERE | EPA OEI | U.S. EPA Office of Air and Radiation (OAR) - Office of Air Quality Planning and Standards (OAQPS) | EPA OEI, OFA

Powered by Esri (http://www.esri.com/)

NEPAssist

United States Environmental Protection Agency

2001 Donald Ct, Lincoln

Basemap | Imagery | Draw | Erase | Save Session | Tools | More Data

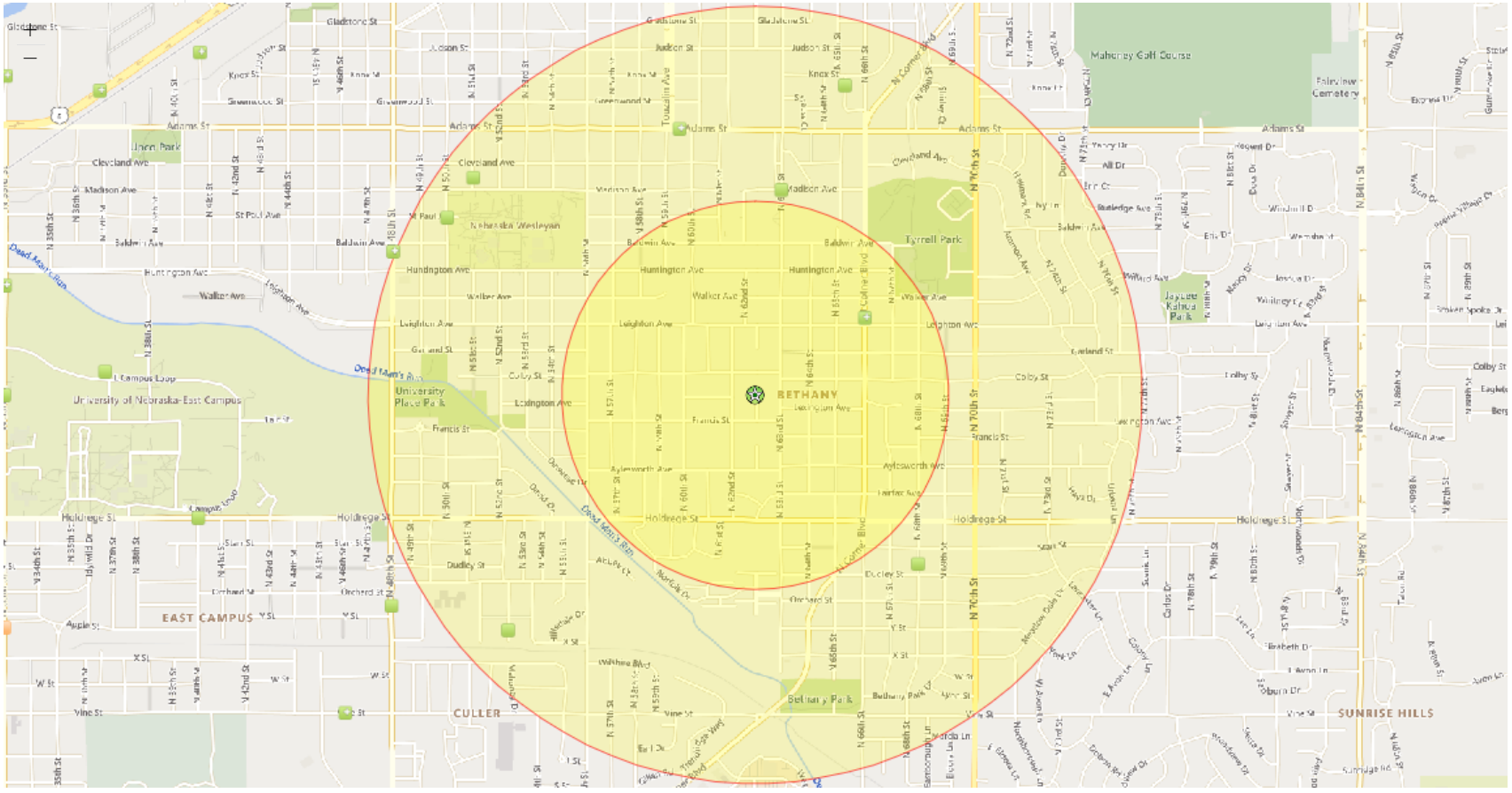

Select Map Contents

- **EPA Facilities**
  - Hazardous Waste (RCRAInfo)
  - Air Pollution (ICIS-AIR)
  - Water Dischargers (NPDES)
  - Toxic Releases (TRI)
  - Superfund (NPL)
  - Brownfields (ACRES)
  - Toxic Substances Control Act (TSCA)
- **Water Monitoring Stations**
- **Boundaries**
- **Nonattainment Areas**
- **Water Features**
- **Transportation**
- **Places**
- **Soil Survey Map**
- **Critical Habitat**
- **NWI Wetlands**
- **FEMA Flood**
- **Land Cover**

EnviroMapper®
© 2020 Microsoft Corporation, © 2020 HERE | EPA OEI | U.S. EPA Office of Air and Radiation (OAR) - Office of Air Quality Planning and Standards (OAQPS) | EPA OEI, OFA

Powered by Esri (http://www.esri.com/)

NEPAssist

United States Environmental Protection Agency

1817 N 30th St, Lincoln | Basemap | Imagery | Draw | Erase | Save Session | Tools | More Data

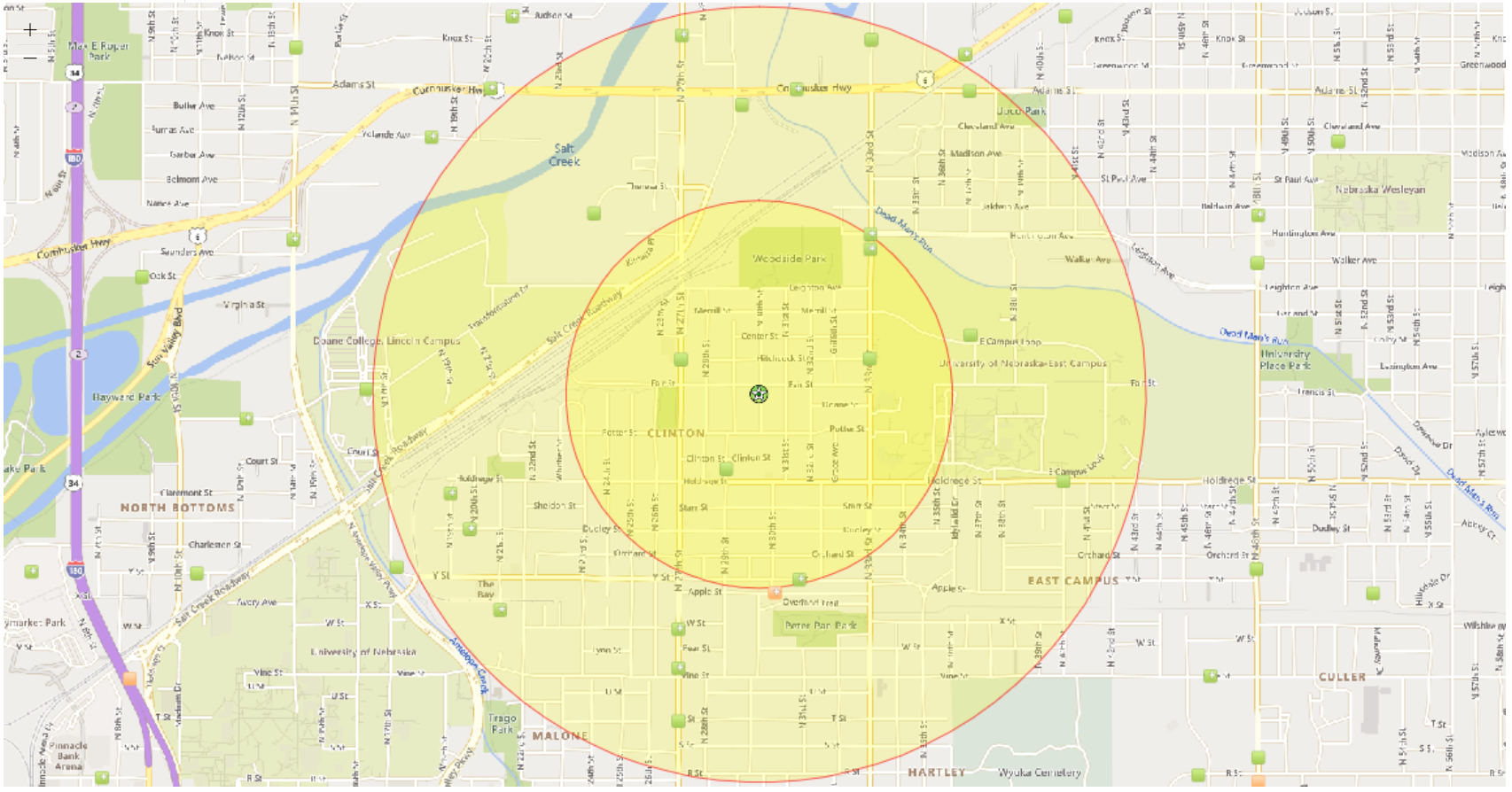

Select Map Contents

- **EPA Facilities**
  - Hazardous Waste (RCRAInfo)
  - Air Pollution (ICIS-AIR)
  - Water Dischargers (NPDES)
  - Toxic Releases (TRI)
  - Superfund (NPL)
  - Brownfields (ACRES)
  - Toxic Substances Control Act (TSCA)
- **Water Monitoring Stations**
- **Boundaries**
- **Nonattainment Areas**
- **Water Features**
- **Transportation**
- **Places**
- **Soil Survey Map**
- **Critical Habitat**
- **NWI Wetlands**
- **FEMA Flood**
- **Land Cover**

EnviroMapper®
© 2020 Microsoft Corporation, © 2020 HERE | EPA OEI | U.S. EPA Office of Air and Radiation (OAR) - Office of Air Quality Planning and Standards (OAQPS) | EPA OEI, OFA

Powered by Esri (http://www.esri.com/)

NEPAssist

1735 Westland Cir, Linc | Basemap | Imagery | Draw | Erase | Save Session | Tools | More Data

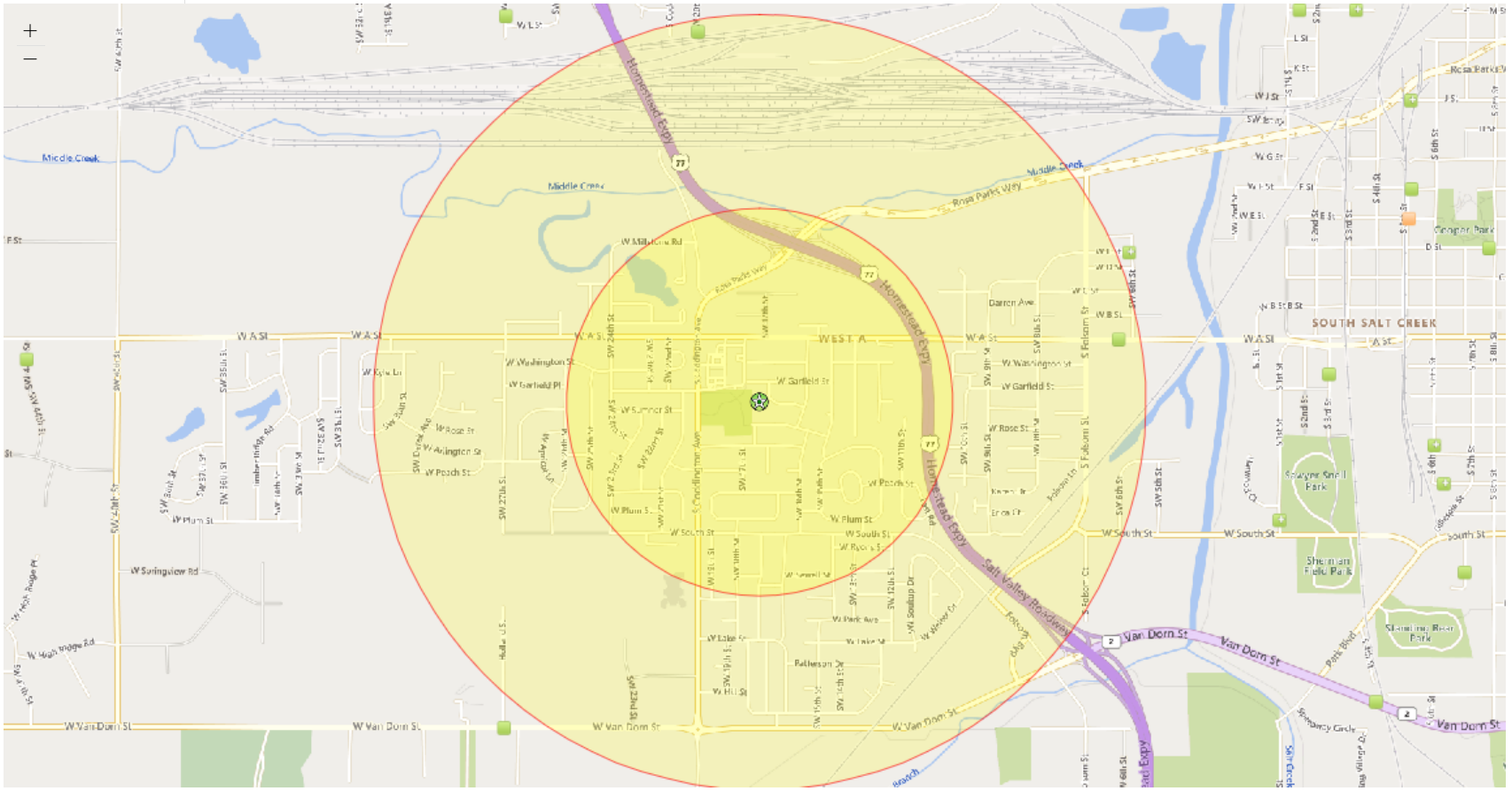

Select Map Contents

- **EPA Facilities**
  - Hazardous Waste (RCRAInfo)
  - Air Pollution (ICIS-AIR)
  - Water Dischargers (NPDES)
  - Toxic Releases (TRI)
  - Superfund (NPL)
  - Brownfields (ACRES)
  - Toxic Substances Control Act (TSCA)
- **Water Monitoring Stations**
- **Boundaries**
- **Nonattainment Areas**
- **Water Features**
- **Transportation**
- **Places**
- **Soil Survey Map**
- **Critical Habitat**
- **NWI Wetlands**
- **FEMA Flood**
- **Land Cover**

EnviroMapper®
© 2020 Microsoft Corporation, © 2020 HERE | EPA OEI | U.S. EPA Office of Air and Radiation (OAR) - Office of Air Quality Planning and Standards (OAQPS) | EPA OEI, OFA

Powered by Esri (http://www.esri.com/)

NEPAssist

1735 N 70th St, Lincoln | Basemap | Imagery | Draw | Erase | Save Session | Tools | More Data

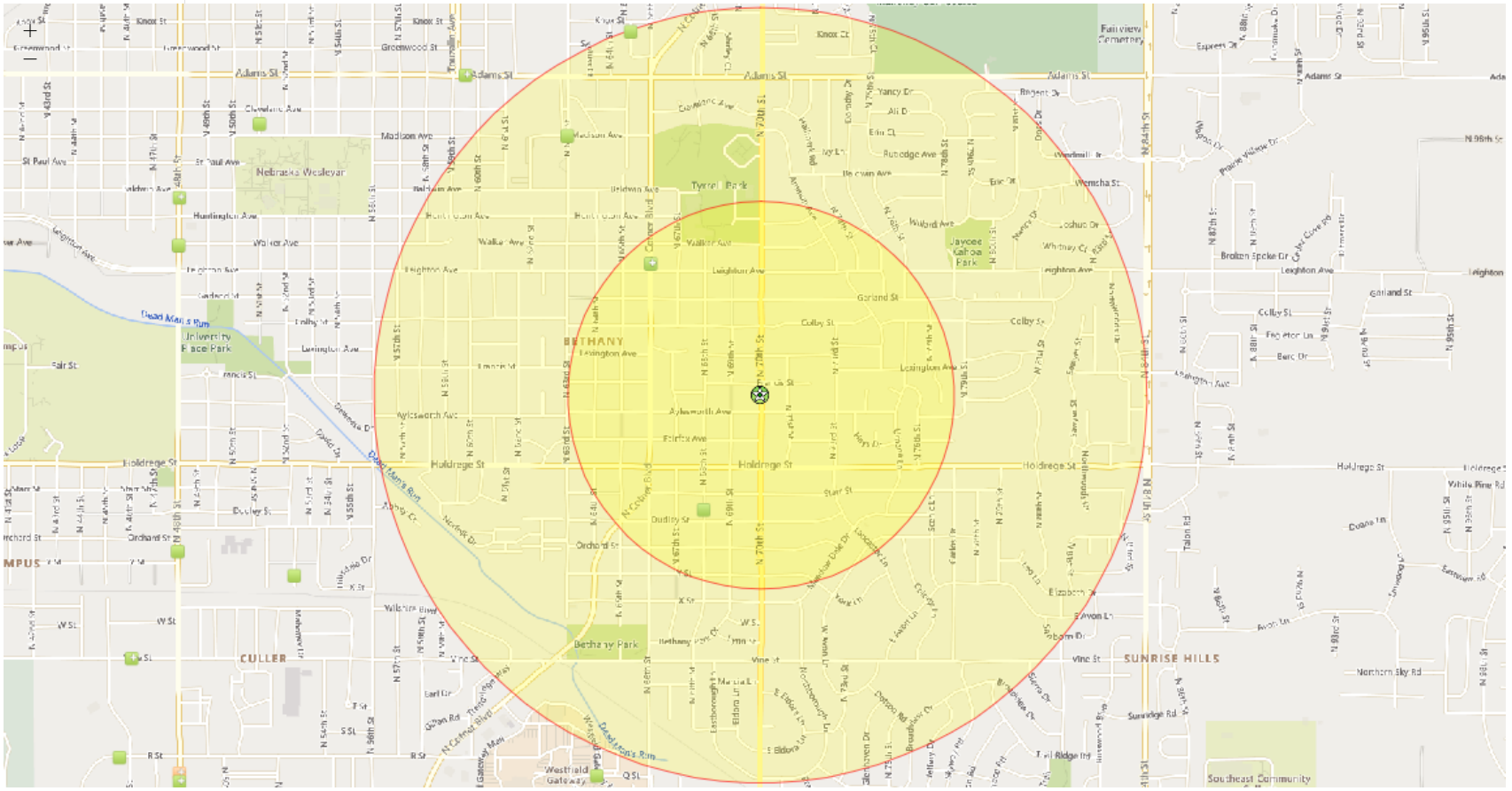

EnviroMapper®
© 2020 Microsoft Corporation, © 2020 HERE | EPA OEI | U.S. EPA Office of Air and Radiation (OAR) - Office of Air Quality Planning and Standards (OAQPS) | EPA OEI, OFA

Powered by Esri (http://www.esri.com/)

NEPAssist

1715 N 70th St, Lincoln | Basemap | Imagery | Draw | Erase | Save Session | Tools | More Data

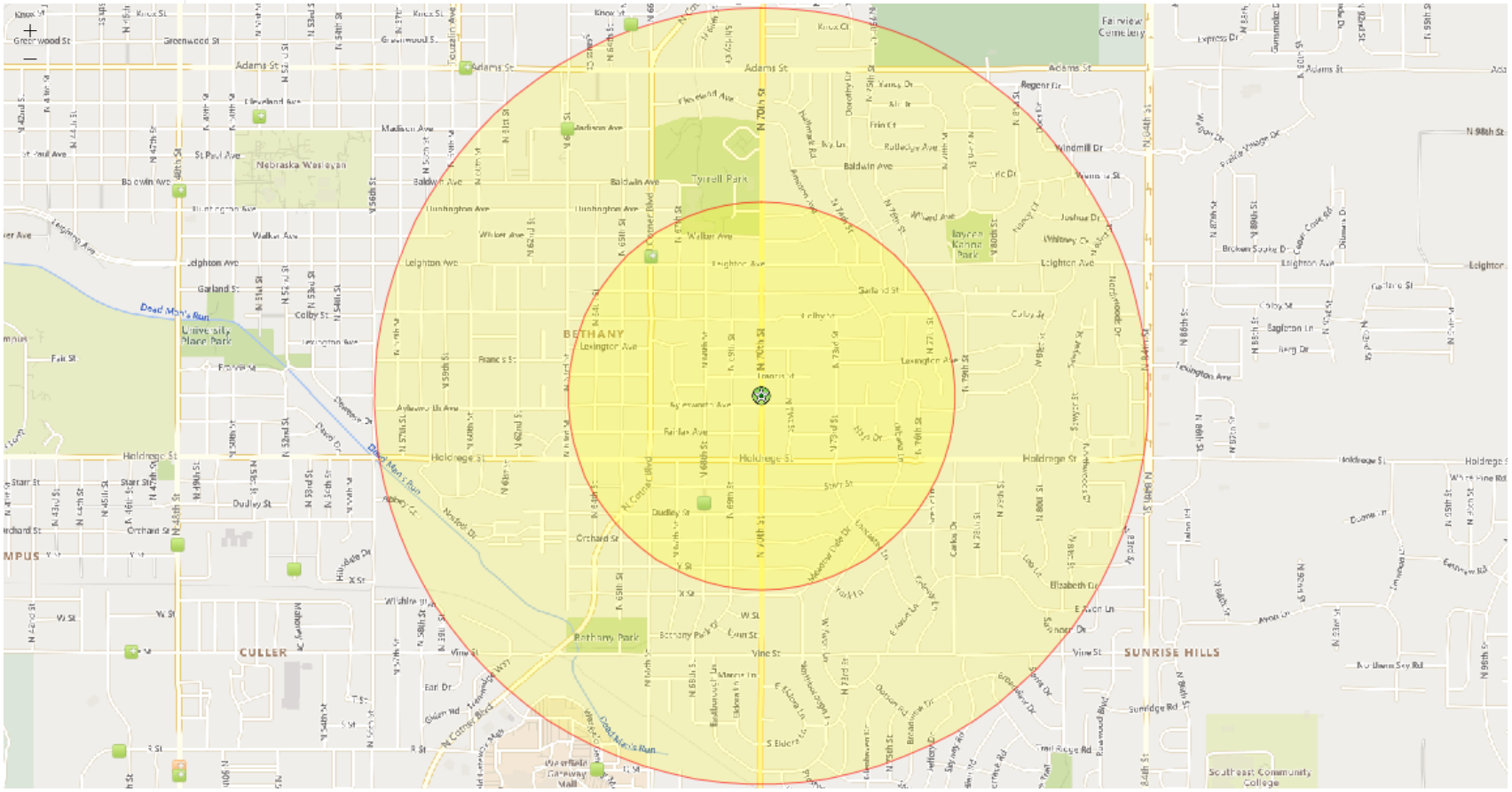

Select Map Contents

- **EPA Facilities**
  - Hazardous Waste (RCRAInfo)
  - Air Pollution (ICIS-AIR)
  - Water Dischargers (NPDES)
  - Toxic Releases (TRI)
  - Superfund (NPL)
  - Brownfields (ACRES)
  - Toxic Substances Control Act (TSCA)
- **Water Monitoring Stations**
- **Boundaries**
- **Nonattainment Areas**
- **Water Features**
- **Transportation**
- **Places**
- **Soil Survey Map**
- **Critical Habitat**
- **NWI Wetlands**
- **FEMA Flood**
- **Land Cover**

EnviroMapper®
© 2020 Microsoft Corporation, © 2020 HERE | EPA OEI | U.S. EPA Office of Air and Radiation (OAR) - Office of Air Quality Planning and Standards (OAQPS) | EPA OEI, OFA

Powered by Esri (http://www.esri.com/)

NEPAssist

1701 N 70th St, Lincoln | Basemap | Imagery | Draw | Erase | Save Session | Tools | More Data

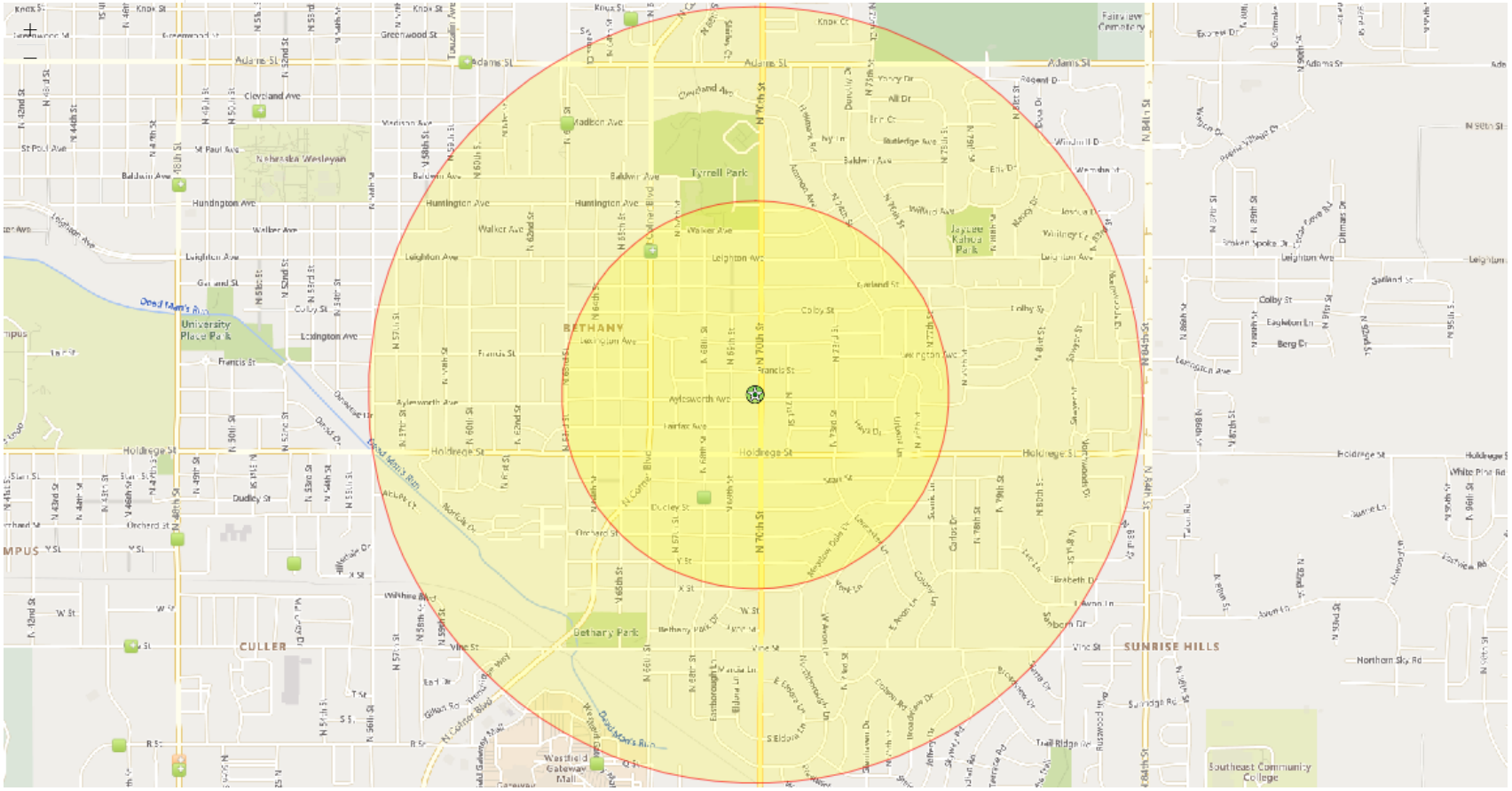

© 2020 Microsoft Corporation, © 2020 HERE | EPA OEI | U.S. EPA Office of Air and Radiation (OAR) - Office of Air Quality Planning and Standards (OAQPS) | EPA OEI, OFA

40.838207, -96.602536

NEPAssist

1626 W Rose St, Linco | Basemap | Imagery | Draw | Erase | Save Session | Tools | More Data

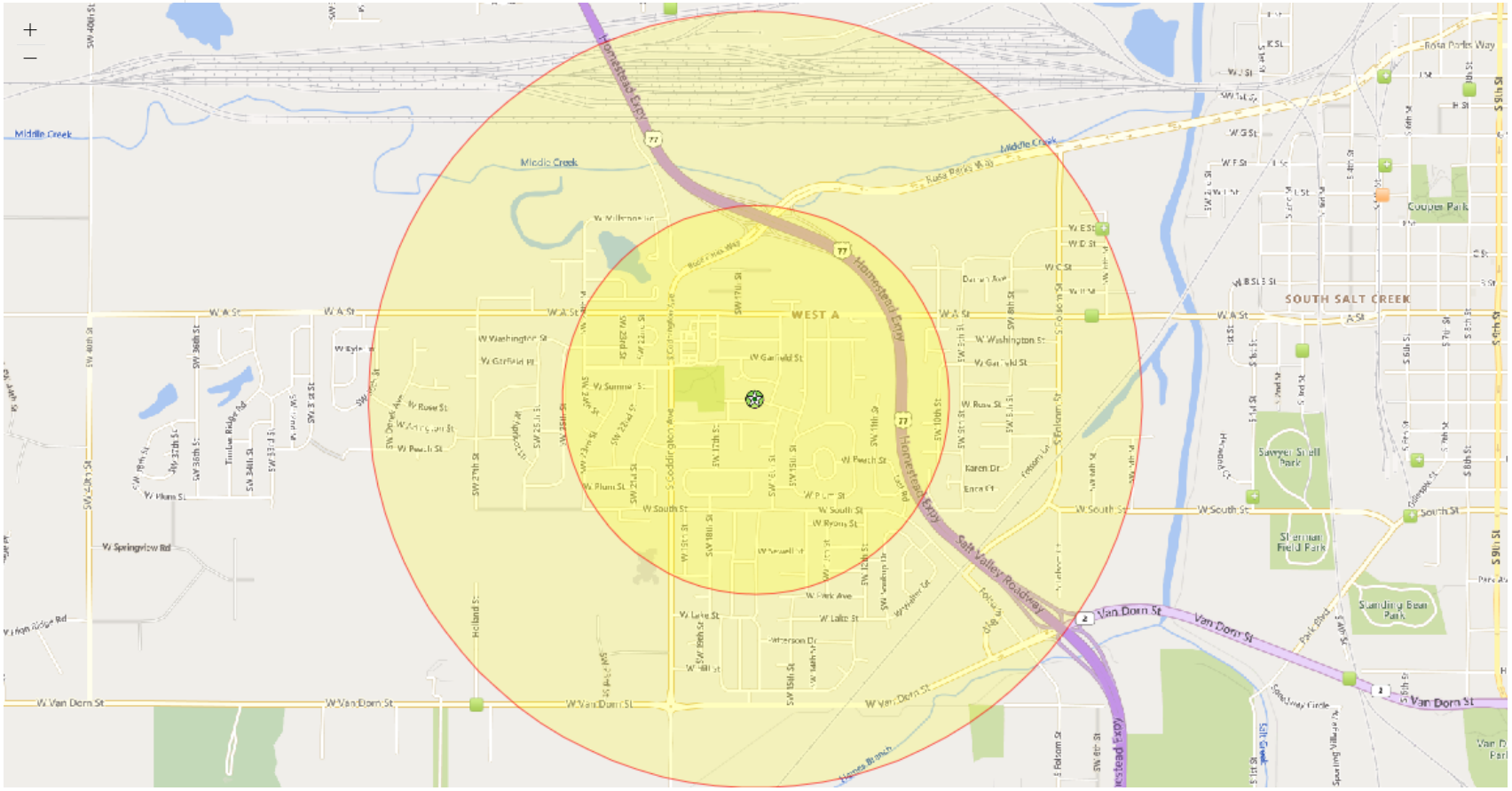

Select Map Contents

- **EPA Facilities**
  - Hazardous Waste (RCRAInfo)
  - Air Pollution (ICIS-AIR)
  - Water Dischargers (NPDES)
  - Toxic Releases (TRI)
  - Superfund (NPL)
  - Brownfields (ACRES)
  - Toxic Substances Control Act (TSCA)
- **Water Monitoring Stations**
- **Boundaries**
- **Nonattainment Areas**
- **Water Features**
- **Transportation**
- **Places**
- **Soil Survey Map**
- **Critical Habitat**
- **NWI Wetlands**
- **FEMA Flood**
- **Land Cover**

40.804050, -96.722337
© 2020 Microsoft Corporation, © 2020 HERE | EPA OEI | U.S. EPA Office of Air and Radiation (OAR) - Office of Air Quality Planning and Standards (OAQPS) | EPA OEI, OFA

NEPAssist

1617 N 23rd St, Lincoln | Basemap | Imagery | Draw | Erase | Save Session | Tools | More Data

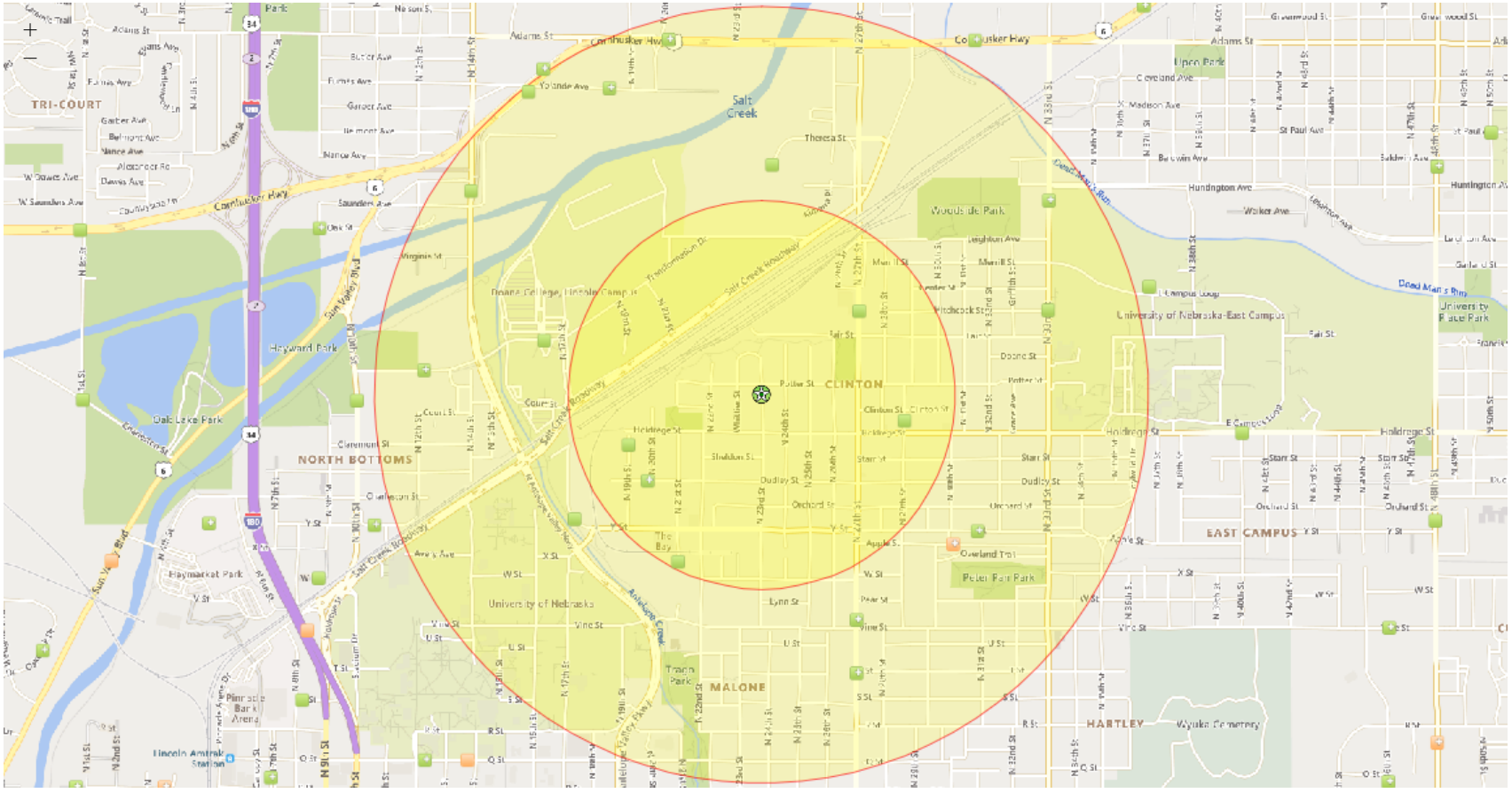

Select Map Contents

- **EPA Facilities**
  - Hazardous Waste (RCRAInfo)
  - Air Pollution (ICIS-AIR)
  - Water Dischargers (NPDES)
  - Toxic Releases (TRI)
  - Superfund (NPL)
  - Brownfields (ACRES)
  - Toxic Substances Control Act (TSCA)
- **Water Monitoring Stations**
- **Boundaries**
- **Nonattainment Areas**
- **Water Features**
- **Transportation**
- **Places**
- **Soil Survey Map**
- **Critical Habitat**
- **NWI Wetlands**
- **FEMA Flood**
- **Land Cover**

EnviroMapper®
© 2020 Microsoft Corporation, © 2020 HERE | EPA OEI | U.S. EPA Office of Air and Radiation (OAR) - Office of Air Quality Planning and Standards (OAQPS) | EPA OEI, OFA

Powered by Esri (http://www.esri.com/)

NEPAssist

1336 N 24th St, Lincoln | Basemap | Imagery | Draw | Erase | Save Session | Tools | More Data

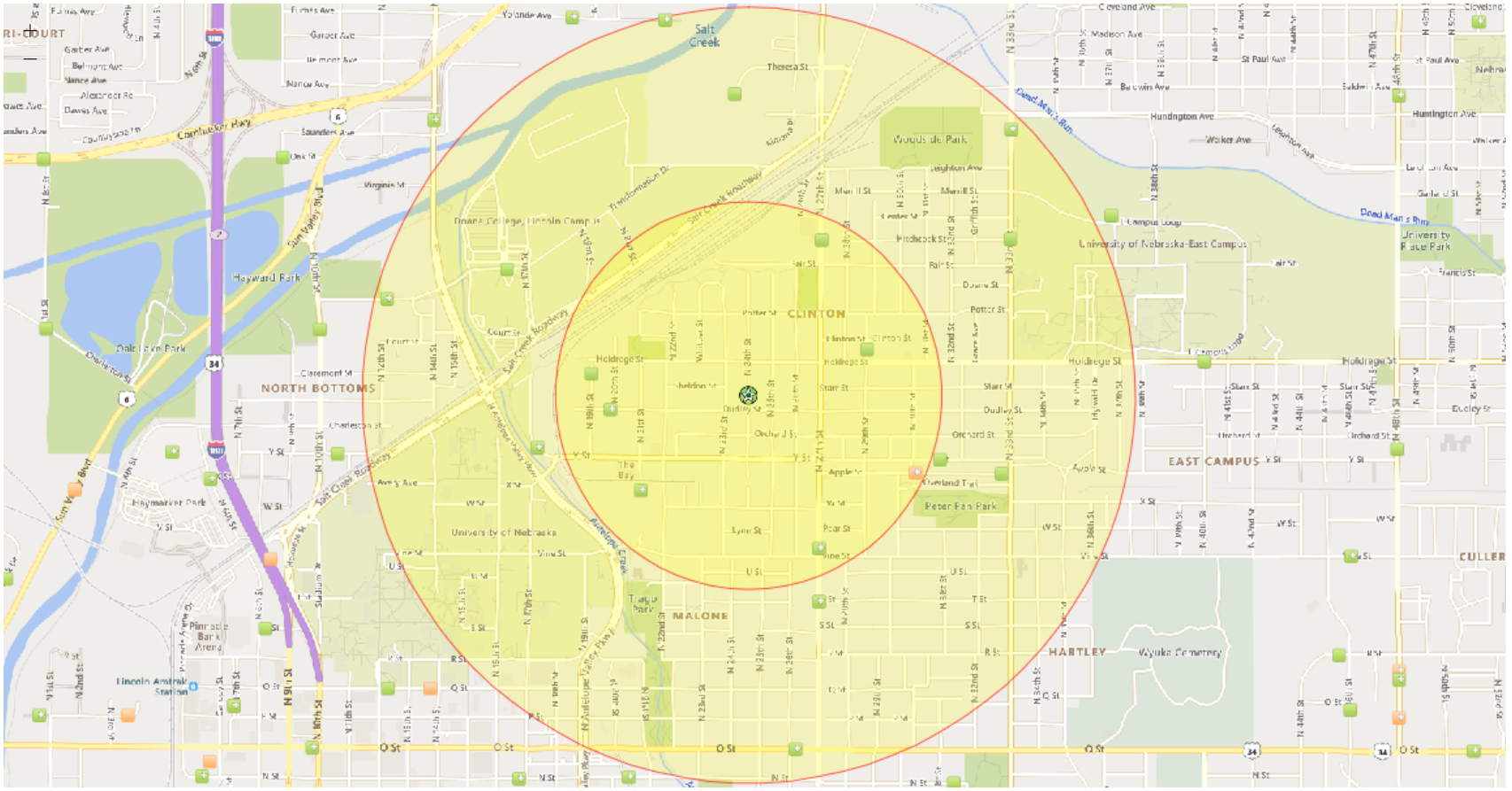

Select Map Contents

- **EPA Facilities**
  - Hazardous Waste (RCRAInfo)
  - Air Pollution (ICIS-AIR)
  - Water Dischargers (NPDES)
  - Toxic Releases (TRI)
  - Superfund (NPL)
  - Brownfields (ACRES)
  - Toxic Substances Control Act (TSCA)
- **Water Monitoring Stations**
- **Boundaries**
- **Nonattainment Areas**
- **Water Features**
- **Transportation**
- **Places**
- **Soil Survey Map**
- **Critical Habitat**
- **NWI Wetlands**
- **FEMA Flood**
- **Land Cover**

EnviroMapper®
© 2020 Microsoft Corporation, © 2020 HERE | EPA OEI | U.S. EPA Office of Air and Radiation (OAR) - Office of Air Quality Planning and Standards (OAQPS) | EPA OEI, OFA

Powered by Esri (http://www.esri.com/)

NEPAssist

1017 Nelson St, Lincoln | Basemap | Imagery | Draw | Erase | Save Session | Tools | More Data

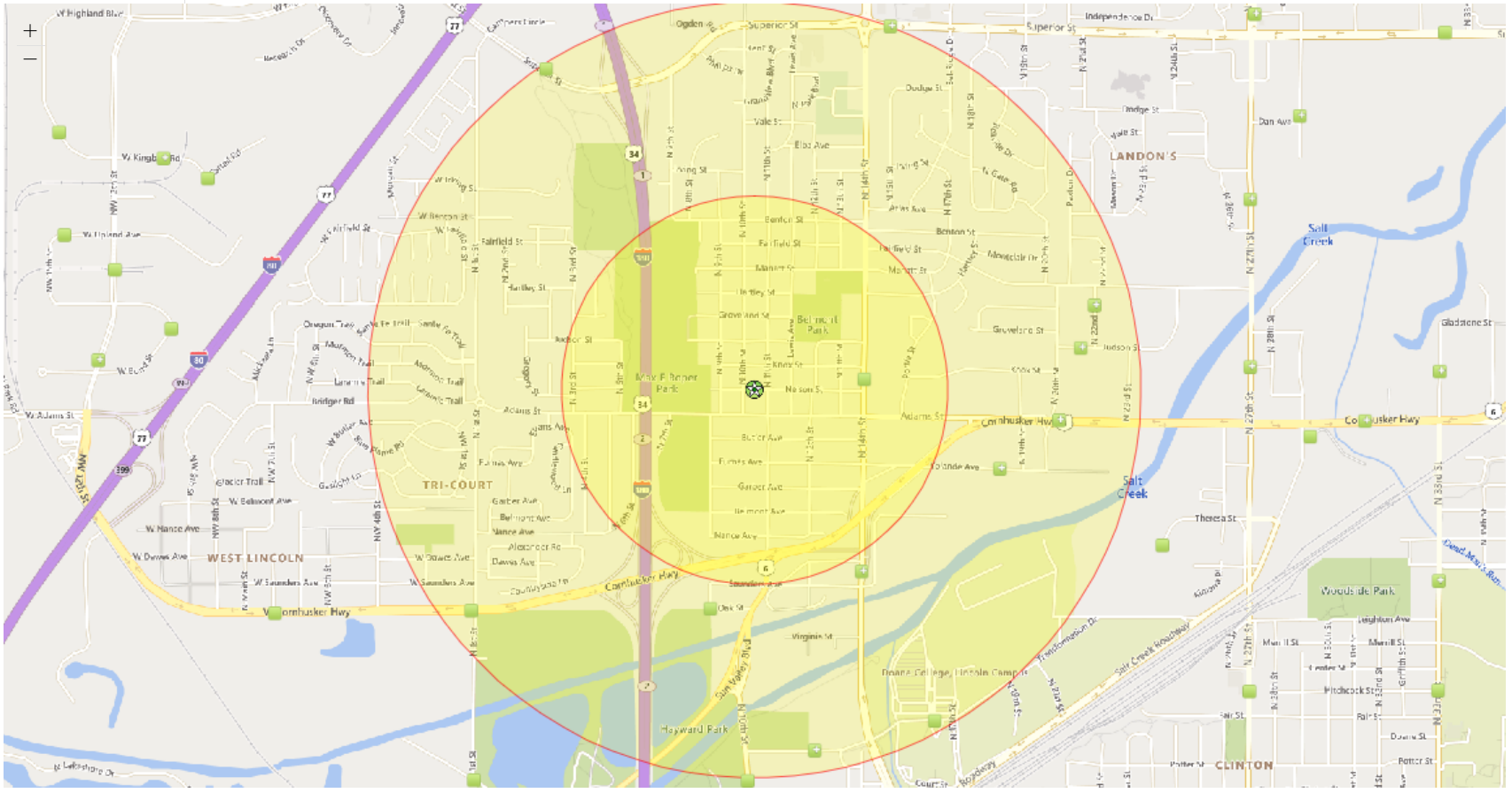

Select Map Contents

- EPA Facilities
  - Hazardous Waste (RCRAInfo)
  - Air Pollution (ICIS-AIR)
  - Water Dischargers (NPDES)
  - Toxic Releases (TRI)
  - Superfund (NPL)
  - Brownfields (ACRES)
  - Toxic Substances Control Act (TSCA)
- Water Monitoring Stations
- Boundaries
- Nonattainment Areas
- Water Features
- Transportation
- Places
- Soil Survey Map
- Critical Habitat
- NWI Wetlands
- FEMA Flood
- Land Cover

EnviroMapper®
© 2020 Microsoft Corporation, © 2020 HERE | EPA OEI | U.S. EPA Office of Air and Radiation (OAR) - Office of Air Quality Planning and Standards (OAQPS) | EPA OEI, OFA

Powered by Esri (http://www.esri.com/)

NEPAssist

960 N 30th St, Lincoln, | Basemap | Imagery | Draw | Erase | Save Session | Tools | More Data

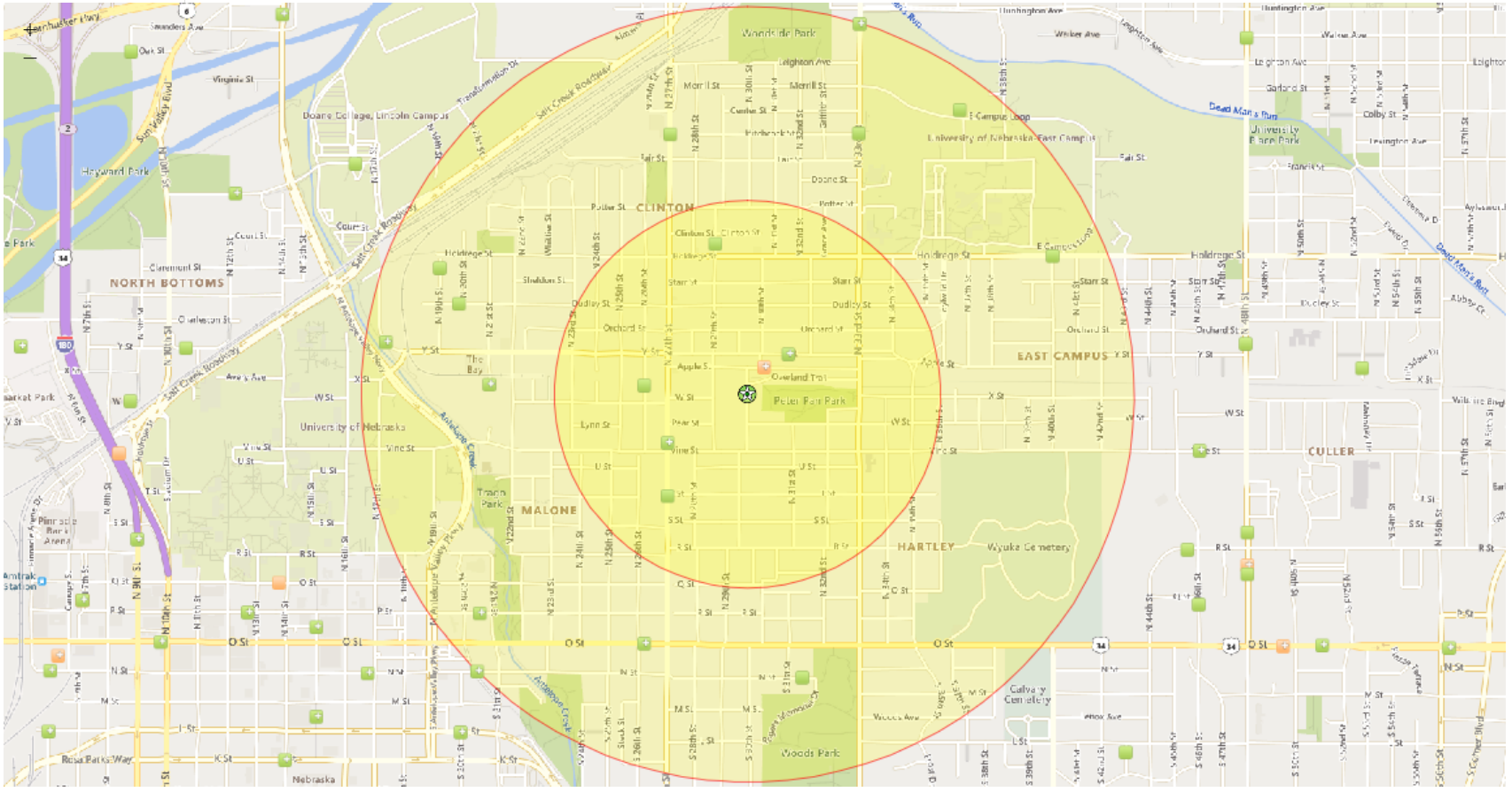

Select Map Contents

- EPA Facilities
  - Hazardous Waste (RCRAInfo)
  - Air Pollution (ICIS-AIR)
  - Water Dischargers (NPDES)
  - Toxic Releases (TRI)
  - Superfund (NPL)
  - Brownfields (ACRES)
  - Toxic Substances Control Act (TSCA)
- Water Monitoring Stations
- Boundaries
- Nonattainment Areas
- Water Features
- Transportation
- Places
- Soil Survey Map
- Critical Habitat
- NWI Wetlands
- FEMA Flood
- Land Cover

© 2020 Microsoft Corporation, © 2020 HERE | EPA OEI | U.S. EPA Office of Air and Radiation (OAR) - Office of Air Quality Planning and Standards (OAQPS) | EPA OEI, OFA

40.830781, -96.654186

Powered by Esri (http://www.esri.com/)

NEPAssist

847 W Sumner St, Linc | Basemap | Imagery | Draw | Erase | Save Session | Tools | More Data

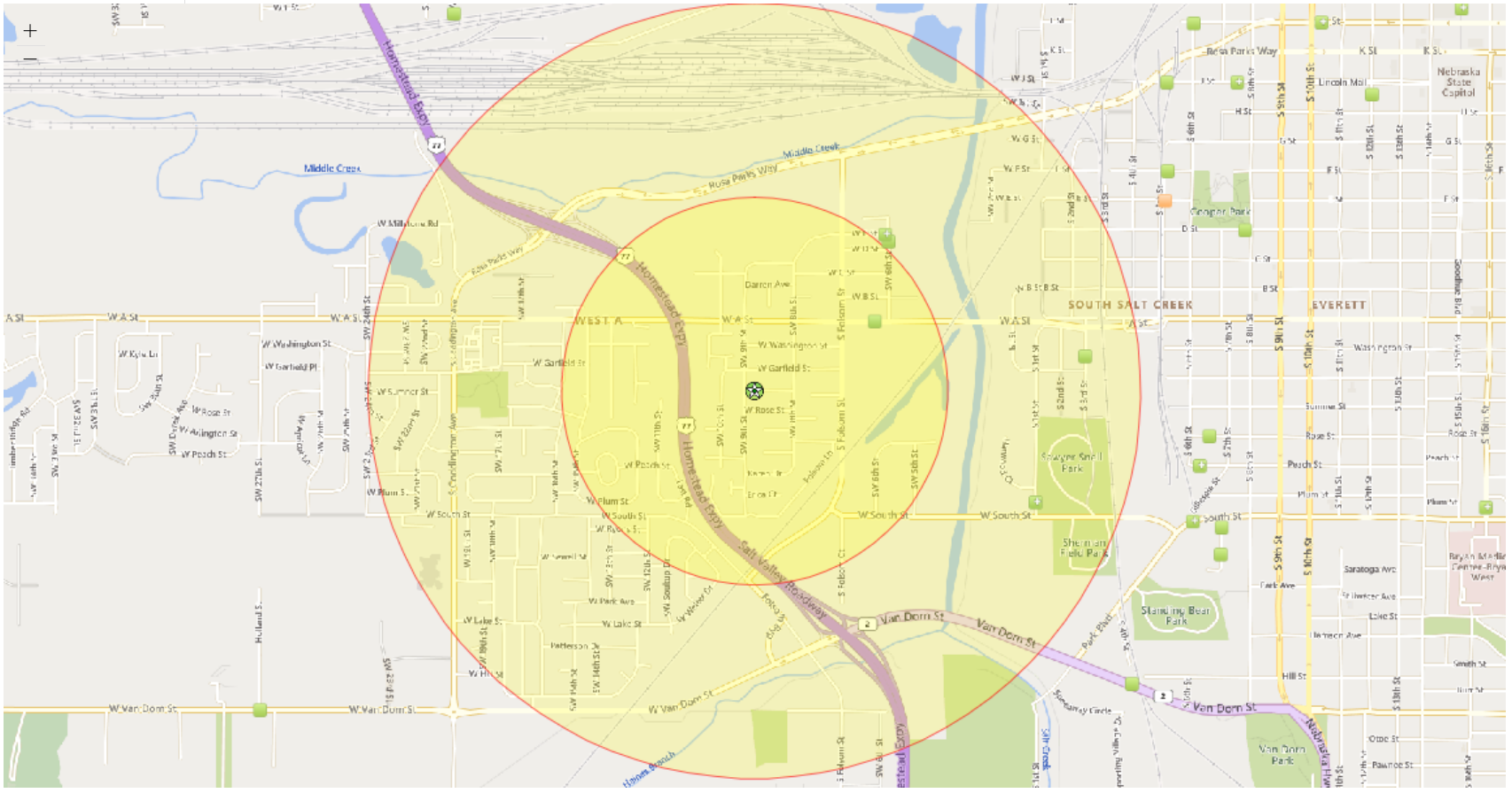

Select Map Contents

- **EPA Facilities**
  - Hazardous Waste (RCRAInfo)
  - Air Pollution (ICIS-AIR)
  - Water Dischargers (NPDES)
  - Toxic Releases (TRI)
  - Superfund (NPL)
  - Brownfields (ACRES)
  - Toxic Substances Control Act (TSCA)
- **Water Monitoring Stations**
- **Boundaries**
- **Nonattainment Areas**
- **Water Features**
- **Transportation**
- **Places**
- **Soil Survey Map**
- **Critical Habitat**
- **NWI Wetlands**
- **FEMA Flood**
- **Land Cover**

EnviroMapper®
© 2020 Microsoft Corporation, © 2020 HERE | EPA OEI | U.S. EPA Office of Air and Radiation (OAR) - Office of Air Quality Planning and Standards (OAQPS) | EPA OEI, OFA

Powered by Esri (http://www.esri.com/)

NEPAssist

EPA United States Environmental Protection Agency

830 W Rose St, Lincolr | Basemap | Imagery | Draw | Erase | Save Session | Tools | More Data

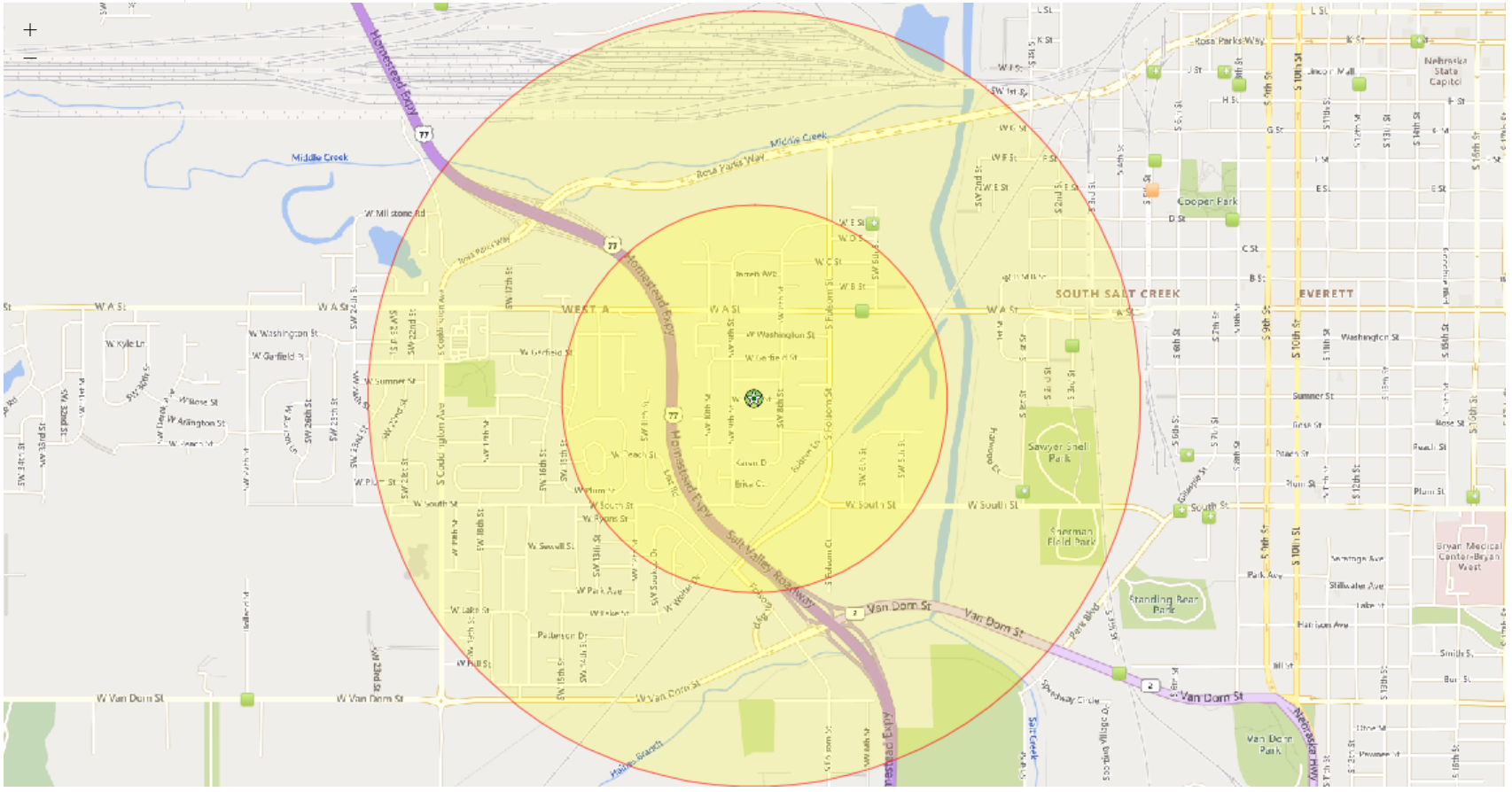

Select Map Contents

- **EPA Facilities**
  - Hazardous Waste (RCRAInfo)
  - Air Pollution (ICIS-AIR)
  - Water Dischargers (NPDES)
  - Toxic Releases (TRI)
  - Superfund (NPL)
  - Brownfields (ACRES)
  - Toxic Substances Control Act (TSCA)
- **Water Monitoring Stations**
- **Boundaries**
- **Nonattainment Areas**
- **Water Features**
- **Transportation**
- **Places**
- **Soil Survey Map**
- **Critical Habitat**
- **NWI Wetlands**
- **FEMA Flood**
- **Land Cover**

© 2020 Microsoft Corporation, © 2020 HERE | EPA OEI | U.S. EPA Office of Air and Radiation (OAR) - Office of Air Quality Planning and Standards (OAQPS) | EPA OEI, OFA

40.809288, -96.750774

Powered by Esri (http://www.esri.com/)

NEPAssist

United States Environmental Protection Agency

823 W Sumner St, Linc | Basemap | Imagery | Draw | Erase | Save Session | Tools | More Data

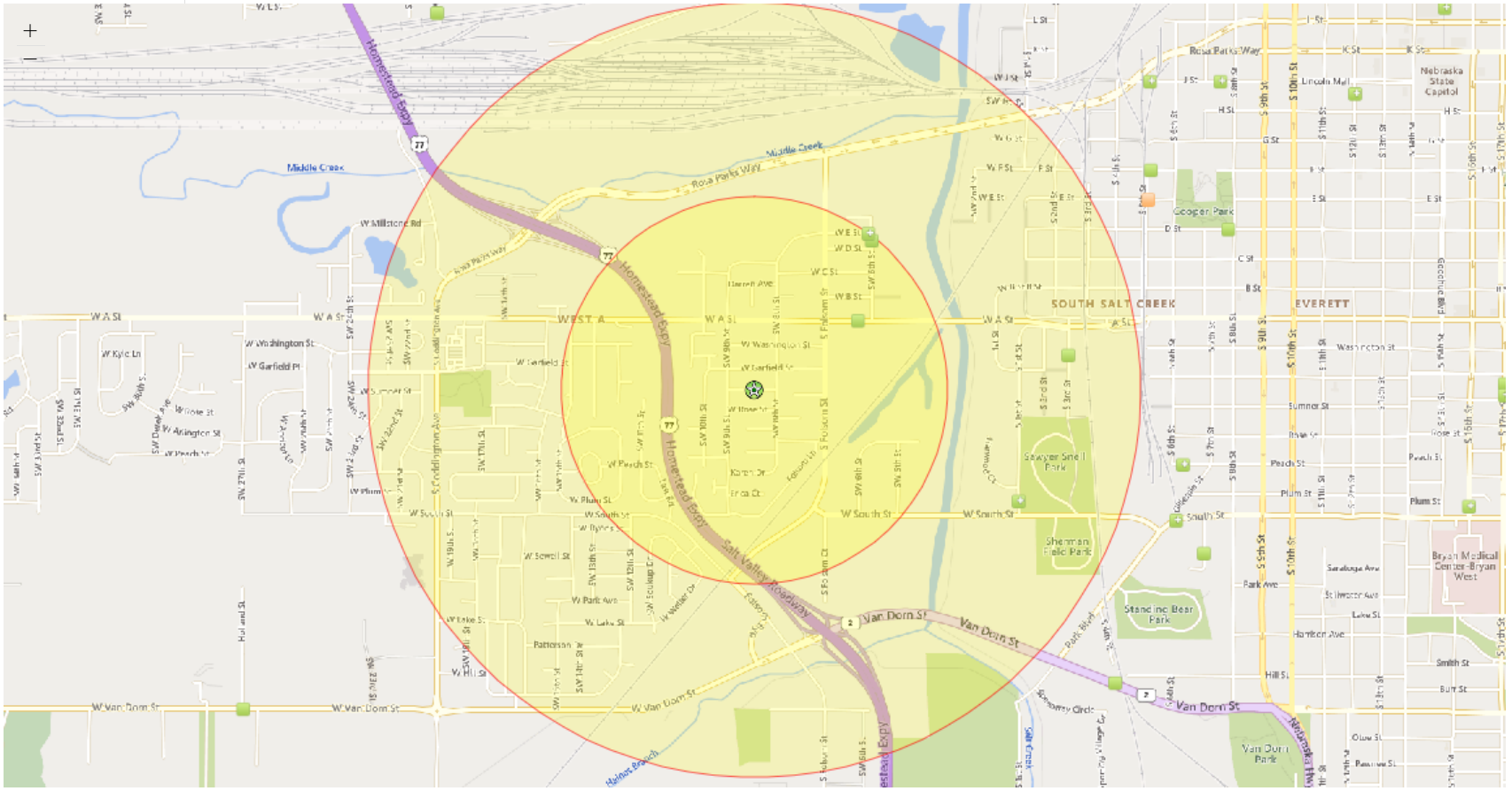

Select Map Contents

- EPA Facilities
  - Hazardous Waste (RCRAInfo)
  - Air Pollution (ICIS-AIR)
  - Water Dischargers (NPDES)
  - Toxic Releases (TRI)
  - Superfund (NPL)
  - Brownfields (ACRES)
  - Toxic Substances Control Act (TSCA)
- Water Monitoring Stations
- Boundaries
- Nonattainment Areas
- Water Features
- Transportation
- Places
- Soil Survey Map
- Critical Habitat
- NWI Wetlands
- FEMA Flood
- Land Cover

EnviroMapper®
© 2020 Microsoft Corporation, © 2020 HERE | EPA OEI | U.S. EPA Office of Air and Radiation (OAR) - Office of Air Quality Planning and Standards (OAQPS) | EPA OEI, OFA

Powered by Esri (http://www.esri.com/)

NEPAssist

Home (//www.epa.gov/nepa/nepassist) | Help (help/NEPAssistHelp.pdf)

805 W Sumner St, Linc

Basemap | Imagery | Draw | Erase | Save Session | Tools | More Data

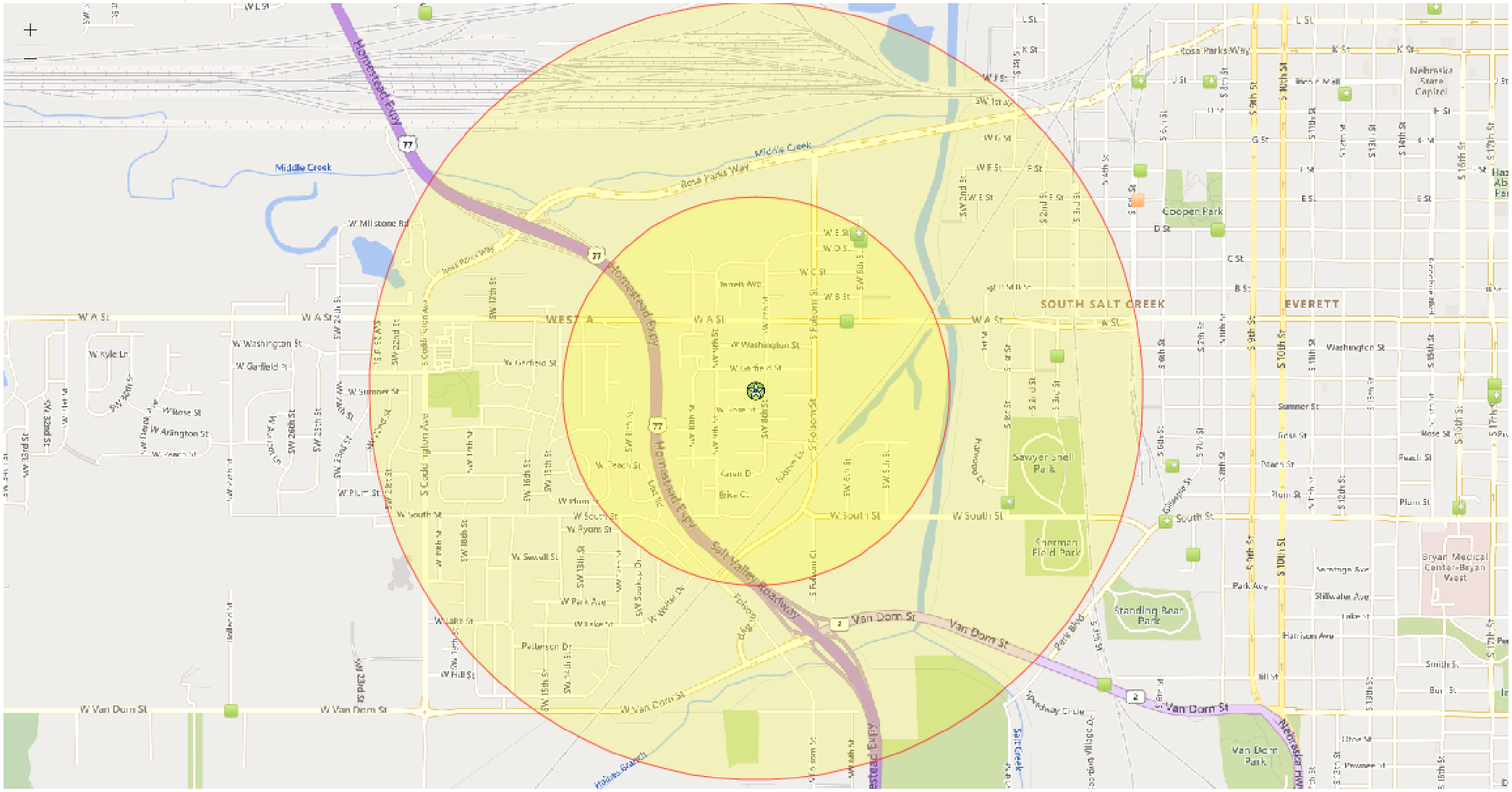

Select Map Contents

- **EPA Facilities**
  - [x] Hazardous Waste (RCRAInfo)
  - [ ] Air Pollution (ICIS-AIR)
  - [ ] Water Dischargers (NPDES)
  - [ ] Toxic Releases (TRI)
  - [x] Superfund (NPL)
  - [x] Brownfields (ACRES)
  - [ ] Toxic Substances Control Act (TSCA)
- **Water Monitoring Stations**
- **Boundaries**
- **Nonattainment Areas**
- **Water Features**
- **Transportation**
- **Places**
- **Soil Survey Map**
- **Critical Habitat**
- **NWI Wetlands**
- **FEMA Flood**
- **Land Cover**

EnviroMapper®

© 2020 Microsoft Corporation, © 2020 HERE | EPA OEI | U.S. EPA Office of Air and Radiation (OAR) - Office of Air Quality Planning and Standards (OAQPS) | EPA OEI, OFA

Powered by Esri (http://www.esri.com/)

NEPAssist

705 W Garfield St, Linc | Basemap | Imagery | Draw | Erase | Save Session | Tools | More Data

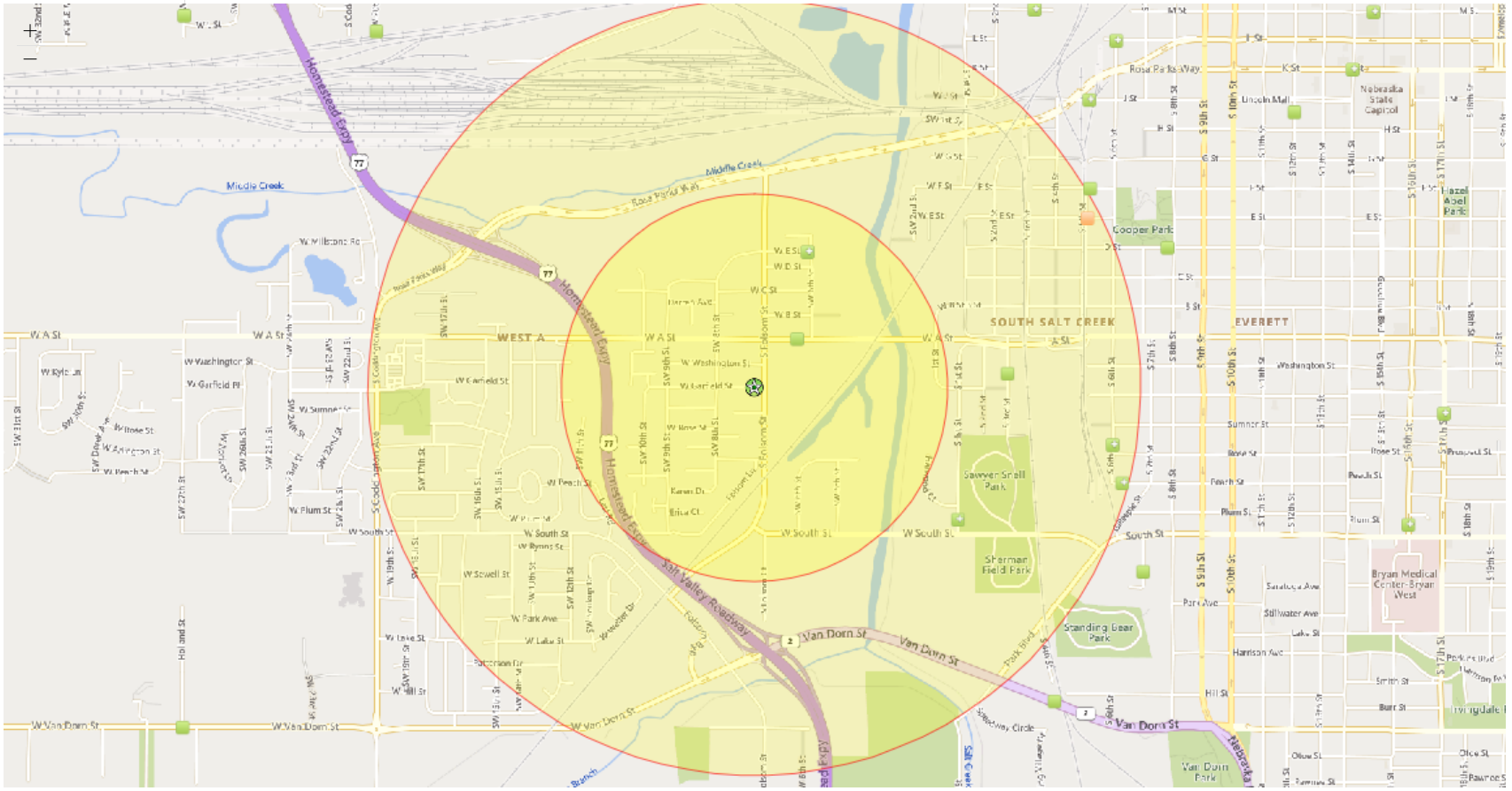

Select Map Contents

- **EPA Facilities**
  - Hazardous Waste (RCRAInfo)
  - Air Pollution (ICIS-AIR)
  - Water Dischargers (NPDES)
  - Toxic Releases (TRI)
  - Superfund (NPL)
  - Brownfields (ACRES)
  - Toxic Substances Control Act (TSCA)
- **Water Monitoring Stations**
- **Boundaries**
- **Nonattainment Areas**
- **Water Features**
- **Transportation**
- **Places**
- **Soil Survey Map**
- **Critical Habitat**
- **NWI Wetlands**
- **FEMA Flood**
- **Land Cover**

EnviroMapper®
© 2020 Microsoft Corporation, © 2020 HERE | EPA OEI | U.S. EPA Office of Air and Radiation (OAR) - Office of Air Quality Planning and Standards (OAQPS) | EPA OEI, OFA

Powered by Esri (http://www.esri.com/)

NEPAssist

701 W Garfield St, Linc | Basemap | Imagery | Draw | Erase | Save Session | Tools | More Data

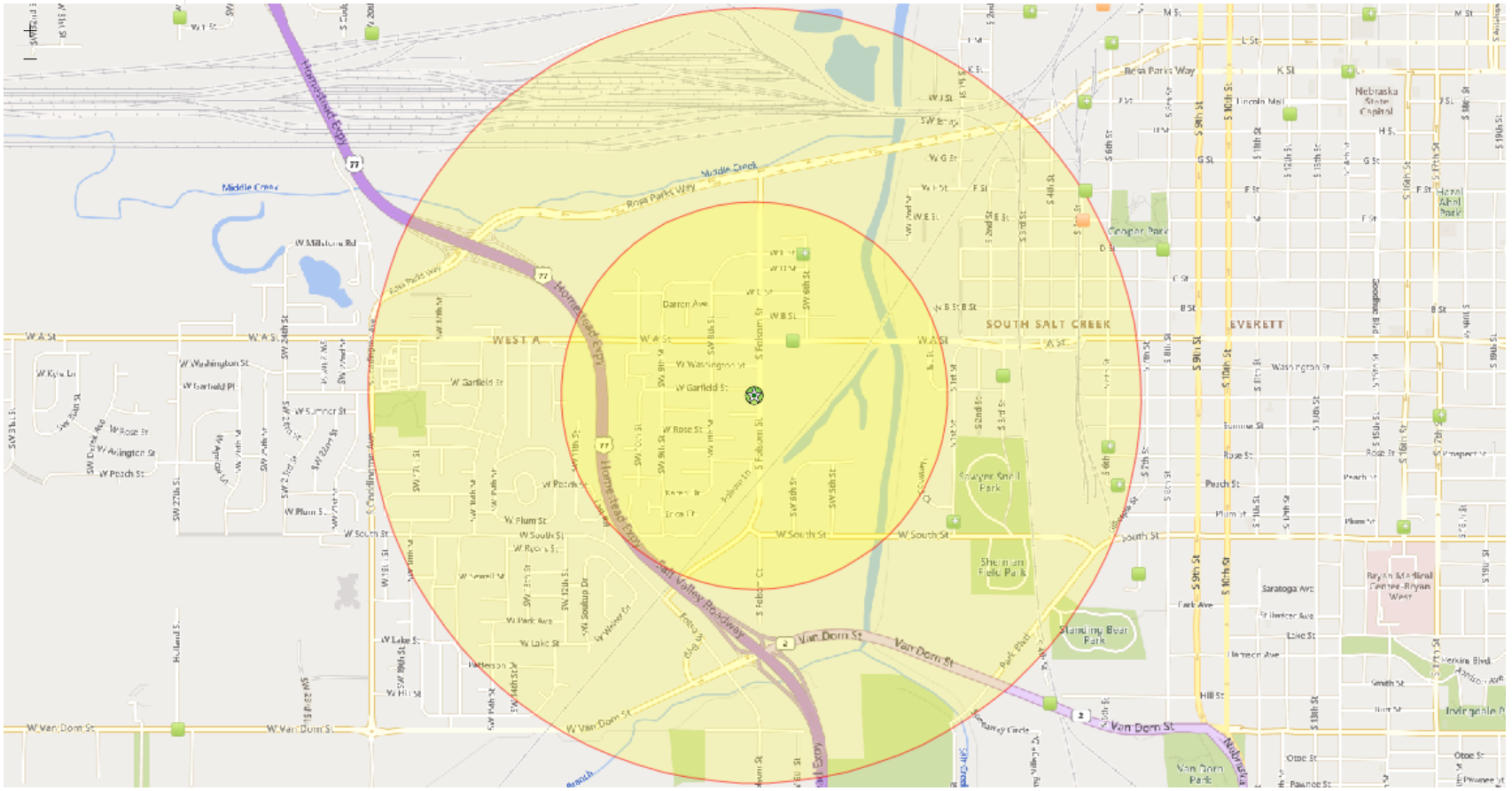

Select Map Contents

- **EPA Facilities**
  - Hazardous Waste (RCRAInfo)
  - Air Pollution (ICIS-AIR)
  - Water Dischargers (NPDES)
  - Toxic Releases (TRI)
  - Superfund (NPL)
  - Brownfields (ACRES)
  - Toxic Substances Control Act (TSCA)
- **Water Monitoring Stations**
- **Boundaries**
- **Nonattainment Areas**
- **Water Features**
- **Transportation**
- **Places**
- **Soil Survey Map**
- **Critical Habitat**
- **NWI Wetlands**
- **FEMA Flood**
- **Land Cover**

EnviroMapper®
© 2020 Microsoft Corporation, © 2020 HERE | EPA OEI | U.S. EPA Office of Air and Radiation (OAR) - Office of Air Quality Planning and Standards (OAQPS) | EPA OEI, OFA

Powered by Esri (http://www.esri.com/)

NEPAssist

443 NW 14th St, Linco | Basemap | Imagery | Draw | Erase | Save Session | Tools | More Data

Select Map Contents

- **EPA Facilities**
  - Hazardous Waste (RCRAInfo)
  - Air Pollution (ICIS-AIR)
  - Water Dischargers (NPDES)
  - Toxic Releases (TRI)
  - Superfund (NPL)
  - Brownfields (ACRES)
  - Toxic Substances Control Act (TSCA)
- **Water Monitoring Stations**
- **Boundaries**
- **Nonattainment Areas**
- **Water Features**
- **Transportation**
- **Places**
- **Soil Survey Map**
- **Critical Habitat**
- **NWI Wetlands**
- **FEMA Flood**
- **Land Cover**

EnviroMapper®
© 2020 Microsoft Corporation, © 2020 HERE | EPA OEI | U.S. EPA Office of Air and Radiation (OAR) - Office of Air Quality Planning and Standards (OAQPS) | EPA OEI, OFA

Powered by Esri (http://www.esri.com/)

NEPAssist

440 S 53rd St, Lincoln, | Basemap | Imagery | Draw | Erase | Save Session | Tools | More Data

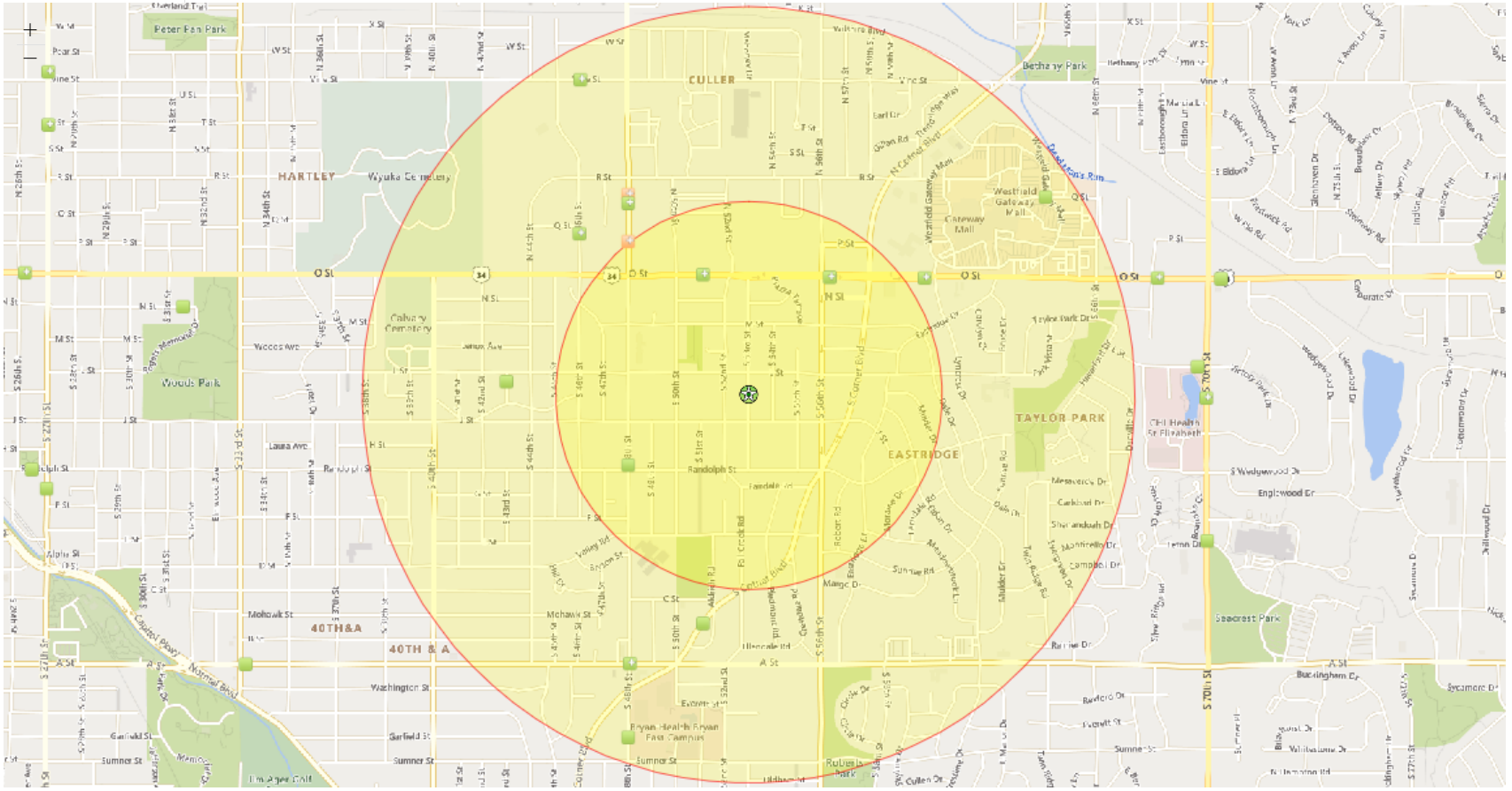

Select Map Contents

- **EPA Facilities**
  - Hazardous Waste (RCRAInfo)
  - Air Pollution (ICIS-AIR)
  - Water Dischargers (NPDES)
  - Toxic Releases (TRI)
  - Superfund (NPL)
  - Brownfields (ACRES)
  - Toxic Substances Control Act (TSCA)
- **Water Monitoring Stations**
- **Boundaries**
- **Nonattainment Areas**
- **Water Features**
- **Transportation**
- **Places**
- **Soil Survey Map**
- **Critical Habitat**
- **NWI Wetlands**
- **FEMA Flood**
- **Land Cover**

EnviroMapper®
© 2020 Microsoft Corporation, © 2020 HERE | EPA OEI | U.S. EPA Office of Air and Radiation (OAR) - Office of Air Quality Planning and Standards (OAQPS) | EPA OEI, OFA

Powered by Esri (http://www.esri.com/)

NEPAssist

135 W Dawes Ave, Linc | Basemap | Imagery | Draw | Erase | Save Session | Tools | More Data

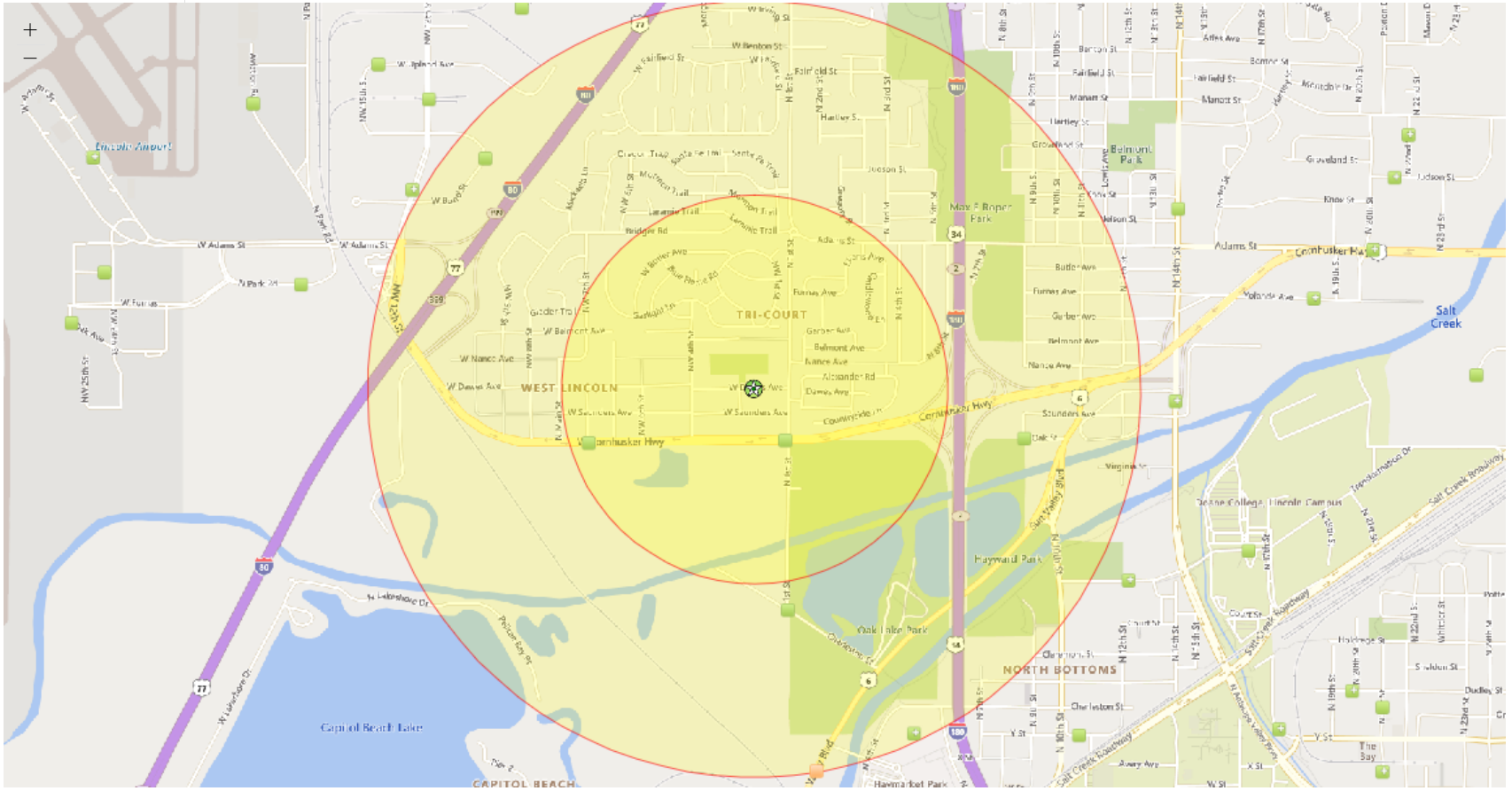

Select Map Contents

- **EPA Facilities**
  - Hazardous Waste (RCRAInfo)
  - Air Pollution (ICIS-AIR)
  - Water Dischargers (NPDES)
  - Toxic Releases (TRI)
  - Superfund (NPL)
  - Brownfields (ACRES)
  - Toxic Substances Control Act (TSCA)
- **Water Monitoring Stations**
- **Boundaries**
- **Nonattainment Areas**
- **Water Features**
- **Transportation**
- **Places**
- **Soil Survey Map**
- **Critical Habitat**
- **NWI Wetlands**
- **FEMA Flood**
- **Land Cover**

© 2020 Microsoft Corporation, © 2020 HERE | EPA OEI | U.S. EPA Office of Air and Radiation (OAR) - Office of Air Quality Planning and Standards (OAQPS) | EPA OEI, OFA

40.845117, -96.699179

Powered by Esri (http://www.esri.com/)