NEPAssist

Home (//www.epa.gov/nepa/nepassist) | Help (help/NEPAssistHelp.pdf)

240 W Dawes Ave, Linc | Basemap | Imagery | Draw | Erase | Save Session | Tools | More Data

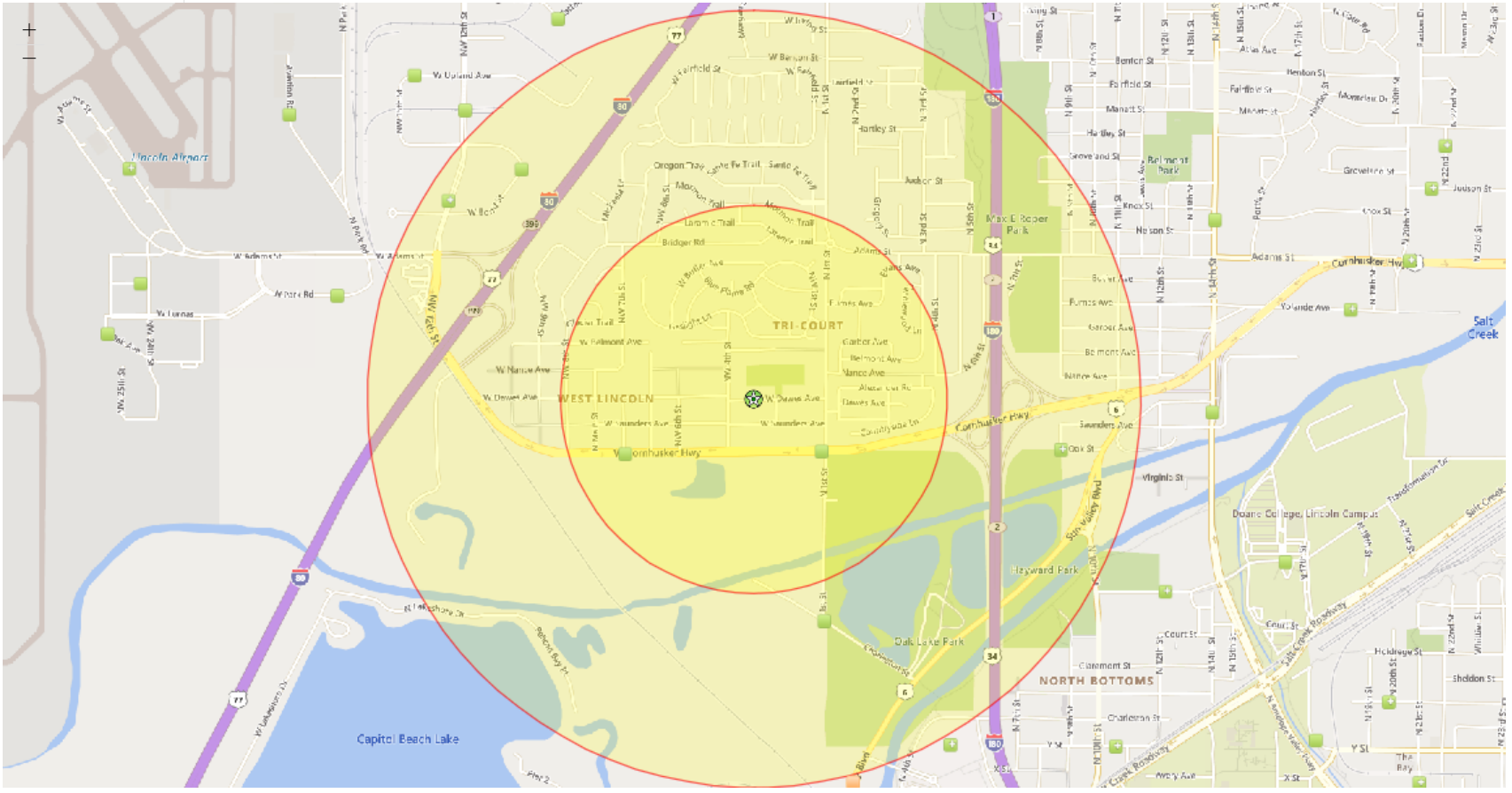

Select Map Contents

- **EPA Facilities**
  - [x] Hazardous Waste (RCRAInfo)
  - [ ] Air Pollution (ICIS-AIR)
  - [ ] Water Dischargers (NPDES)
  - [ ] Toxic Releases (TRI)
  - [x] Superfund (NPL)
  - [x] Brownfields (ACRES)
  - [ ] Toxic Substances Control Act (TSCA)
- **Water Monitoring Stations**
- **Boundaries**
- **Nonattainment Areas**
- **Water Features**
- **Transportation**
- **Places**
- **Soil Survey Map**
- **Critical Habitat**
- **NWI Wetlands**
- **FEMA Flood**
- **Land Cover**

EnviroMapper®
© 2020 Microsoft Corporation, © 2020 HERE | EPA OEI | U.S. EPA Office of Air and Radiation (OAR) - Office of Air Quality Planning and Standards (OAQPS) | EPA OEI, OFA

Powered by Esri (http://www.esri.com/)

NEPAssist

Home (//www.epa.gov/nepa/nepassist) | Help (help/NEPAssistHelp.pdf)

7332 Webster St, Lincc | Basemap | Imagery | Draw | Erase | Save Session | Tools | More Data

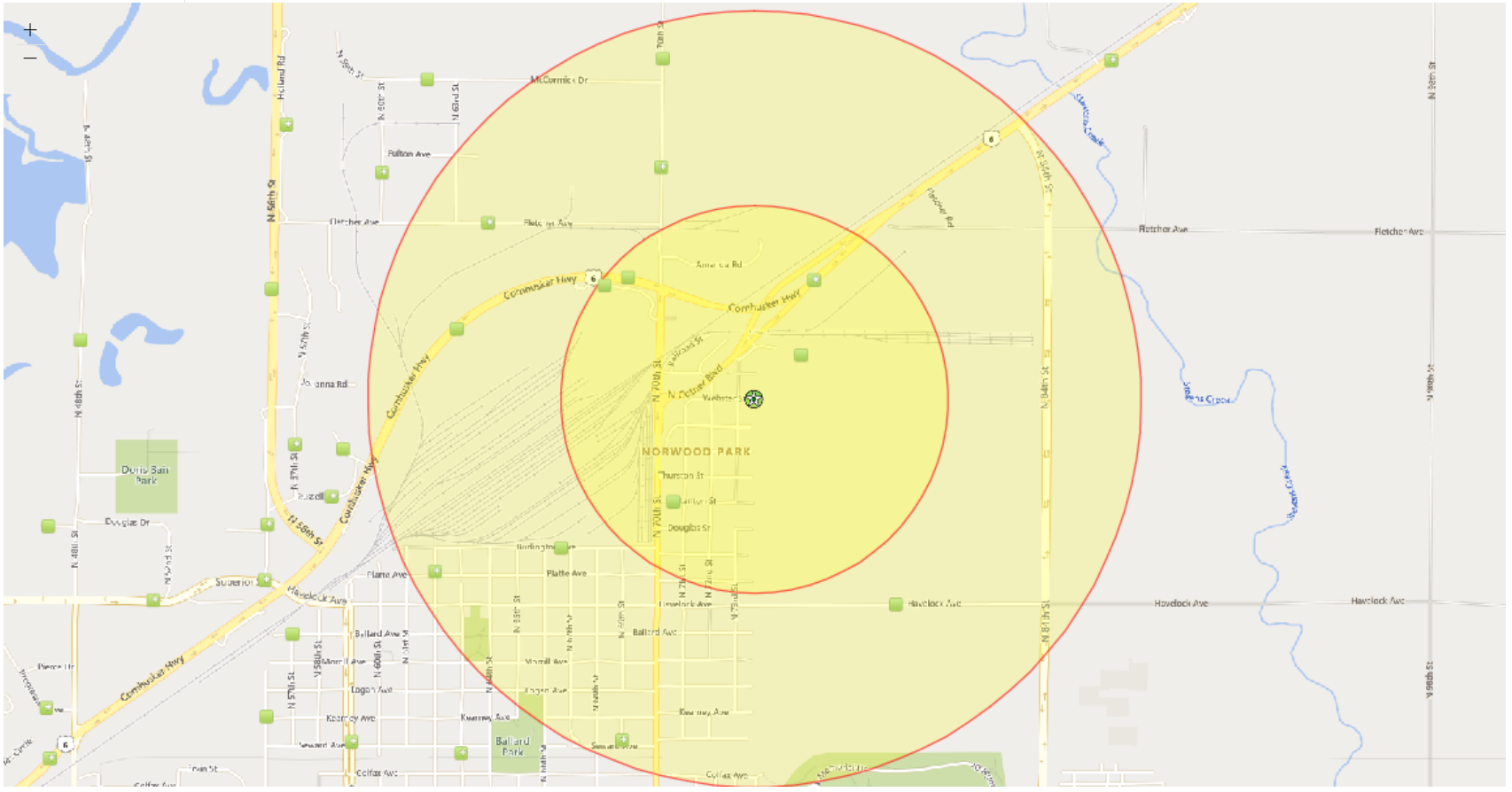

Select Map Contents

- **EPA Facilities**
  - [x] Hazardous Waste (RCRAInfo)
  - [ ] Air Pollution (ICIS-AIR)
  - [ ] Water Dischargers (NPDES)
  - [ ] Toxic Releases (TRI)
  - [x] Superfund (NPL)
  - [x] Brownfields (ACRES)
  - [ ] Toxic Substances Control Act (TSCA)
- **Water Monitoring Stations**
- **Boundaries**
- **Nonattainment Areas**
- **Water Features**
- **Transportation**
- **Places**
- **Soil Survey Map**
- **Critical Habitat**
- **NWI Wetlands**
- **FEMA Flood**
- **Land Cover**

EnviroMapper®
© 2020 Microsoft Corporation, © 2020 HERE | EPA OEI | U.S. EPA Office of Air and Radiation (OAR) - Office of Air Quality Planning and Standards (OAQPS) | EPA OEI, OFA

Powered by Esri (http://www.esri.com/)

NEPAssist

Home (//www.epa.gov/nepa/nepassist) | Help (help/NEPAssistHelp.pdf)

7320 Webster St, Linco | Basemap | Imagery | Draw | Erase | Save Session | Tools | More Data

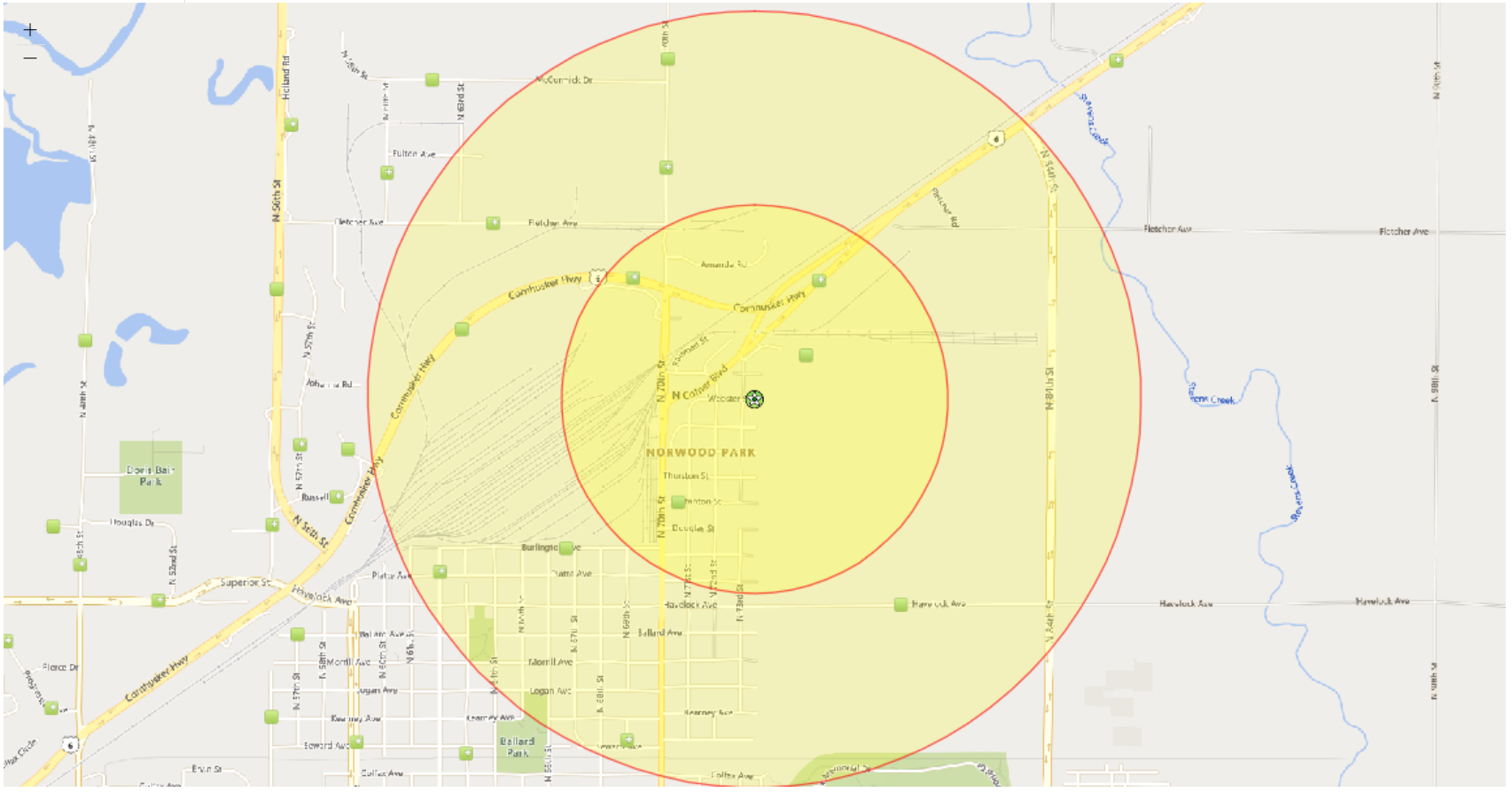

Select Map Contents

- **EPA Facilities**
  - Hazardous Waste (RCRAInfo)
  - Air Pollution (ICIS-AIR)
  - Water Dischargers (NPDES)
  - Toxic Releases (TRI)
  - Superfund (NPL)
  - Brownfields (ACRES)
  - Toxic Substances Control Act (TSCA)
- **Water Monitoring Stations**
- **Boundaries**
- **Nonattainment Areas**
- **Water Features**
- **Transportation**
- **Places**
- **Soil Survey Map**
- **Critical Habitat**
- **NWI Wetlands**
- **FEMA Flood**
- **Land Cover**

EnviroMapper®
© 2020 Microsoft Corporation, © 2020 HERE | EPA OEI | U.S. EPA Office of Air and Radiation (OAR) - Office of Air Quality Planning and Standards (OAQPS) | EPA OEI, OFA

Powered by Esri (http://www.esri.com/)

NEPAssist

Home (//www.epa.gov/nepa/nepassist) | Help (help/NEPAssistHelp.pdf)

7310 Thurston St, Linc | Basemap | Imagery | Draw | Erase | Save Session | Tools | More Data

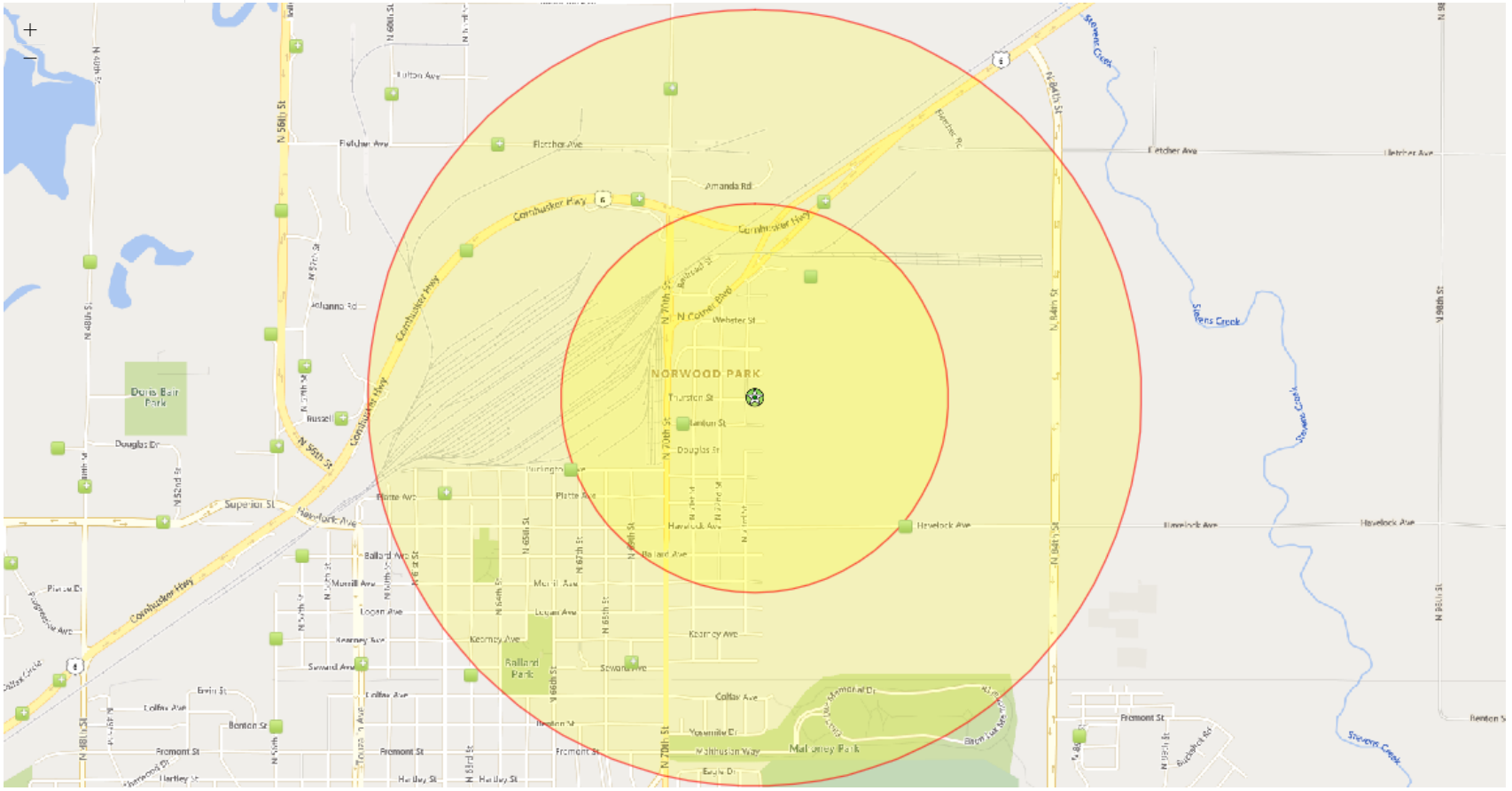

Select Map Contents

- EPA Facilities
  - Hazardous Waste (RCRAInfo)
  - Air Pollution (ICIS-AIR)
  - Water Dischargers (NPDES)
  - Toxic Releases (TRI)
  - Superfund (NPL)
  - Brownfields (ACRES)
  - Toxic Substances Control Act (TSCA)
- Water Monitoring Stations
- Boundaries
- Nonattainment Areas
- Water Features
- Transportation
- Places
- Soil Survey Map
- Critical Habitat
- NWI Wetlands
- FEMA Flood
- Land Cover

EnviroMapper®
© 2020 Microsoft Corporation, © 2020 HERE | EPA OEI | U.S. EPA Office of Air and Radiation (OAR) - Office of Air Quality Planning and Standards (OAQPS) | EPA OEI, OFA

Powered by Esri (http://www.esri.com/)

NEPAssist

Home (//www.epa.gov/nepa/nepassist) | Help (help/NEPAssistHelp.pdf)

7230 Morton St, Lincol | Basemap | Imagery | Draw | Erase | Save Session | Tools | More Data

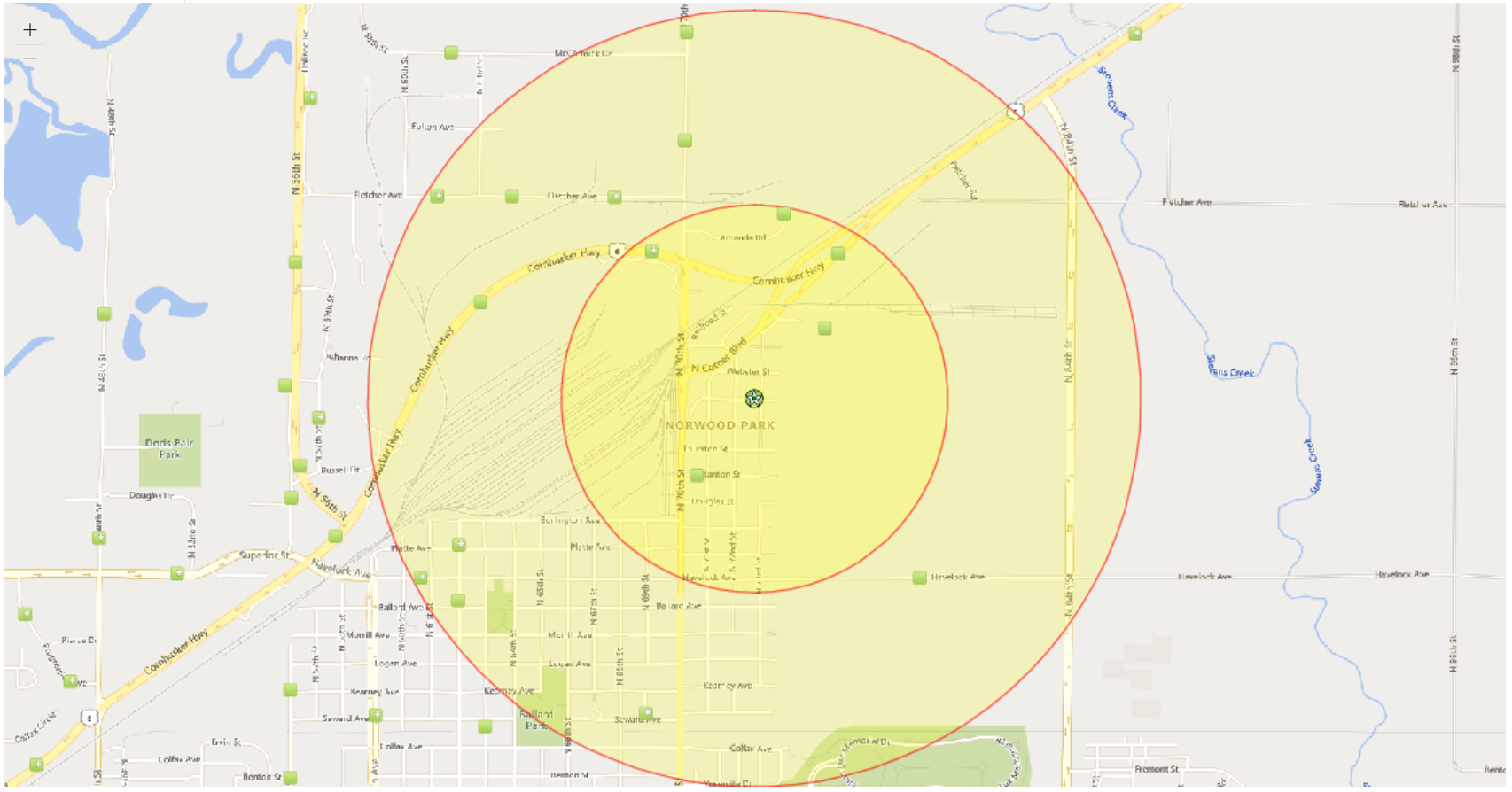

Select Map Contents

- **EPA Facilities**
  - [x] Hazardous Waste (RCRAInfo)
  - [ ] Air Pollution (ICIS-AIR)
  - [ ] Water Dischargers (NPDES)
  - [ ] Toxic Releases (TRI)
  - [x] Superfund (NPL)
  - [x] Brownfields (ACRES)
  - [ ] Toxic Substances Control Act (TSCA)
- **Water Monitoring Stations**
- **Boundaries**
- **Nonattainment Areas**
- **Water Features**
- **Transportation**
- **Places**
- **Soil Survey Map**
- **Critical Habitat**
- **NWI Wetlands**
- **FEMA Flood**
- **Land Cover**

EnviroMapper®
© 2020 Microsoft Corporation, © 2020 HERE | EPA OEI | U.S. EPA Office of Air and Radiation (OAR) - Office of Air Quality Planning and Standards (OAQPS) | EPA OEI, OFA

Powered by Esri (http://www.esri.com/)

NEPAssist

Home (//www.epa.gov/nepa/nepassist) | Help (help/NEPAssistHelp.pdf)

7220 Thurston St, Linc | Basemap | Imagery | Draw | Erase | Save Session | Tools | More Data

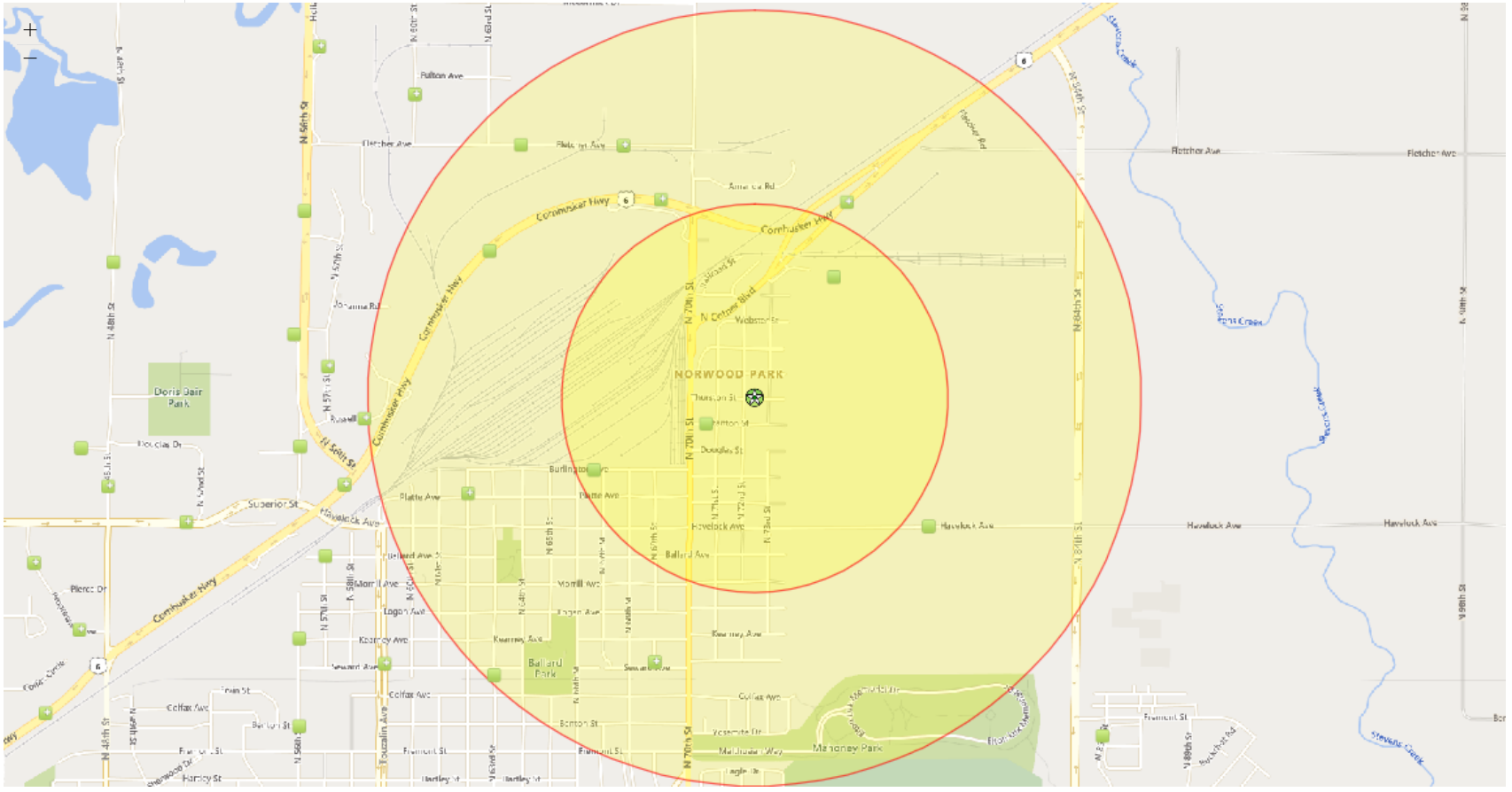

Select Map Contents

- **EPA Facilities**
  - [x] Hazardous Waste (RCRAInfo)
  - [ ] Air Pollution (ICIS-AIR)
  - [ ] Water Dischargers (NPDES)
  - [ ] Toxic Releases (TRI)
  - [x] Superfund (NPL)
  - [x] Brownfields (ACRES)
  - [ ] Toxic Substances Control Act (TSCA)
- **Water Monitoring Stations**
- **Boundaries**
- **Nonattainment Areas**
- **Water Features**
- **Transportation**
- **Places**
- **Soil Survey Map**
- **Critical Habitat**
- **NWI Wetlands**
- **FEMA Flood**
- **Land Cover**

EnviroMapper®

40.869850, -96.598587

© 2020 Microsoft Corporation, © 2020 HERE | EPA OEI | U.S. EPA Office of Air and Radiation (OAR) - Office of Air Quality Planning and Standards (OAQPS) | EPA OEI, OFA

Powered by Esri (http://www.esri.com/)

NEPAssist

Home (//www.epa.gov/nepa/nepassist) | Help (help/NEPAssistHelp.pdf)

5941 Colfax Ave, Linco | Basemap | Imagery | Draw | Erase | Save Session | Tools | More Data

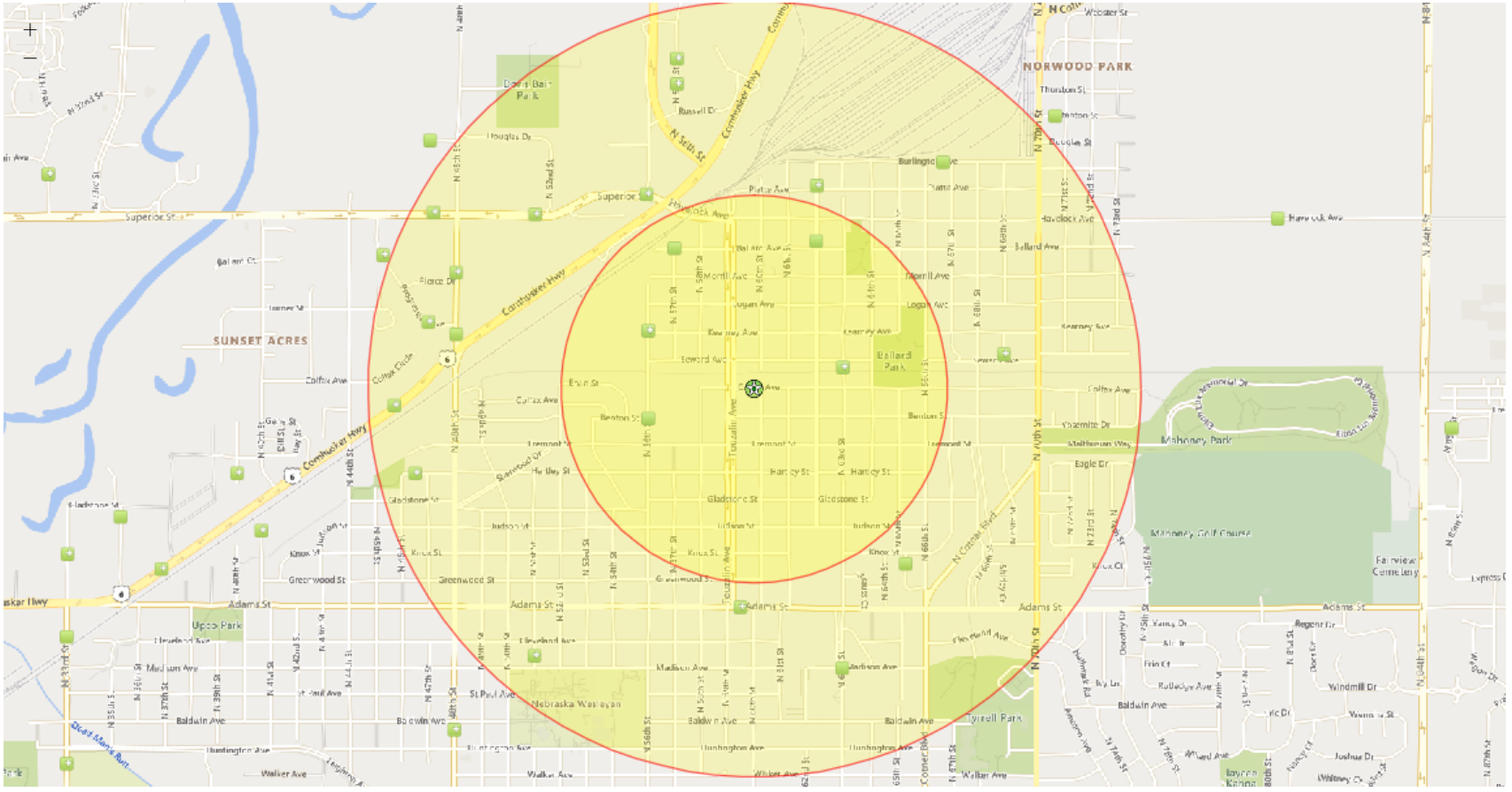

Select Map Contents

- **EPA Facilities**
  - [x] Hazardous Waste (RCRAInfo)
  - [ ] Air Pollution (ICIS-AIR)
  - [ ] Water Dischargers (NPDES)
  - [ ] Toxic Releases (TRI)
  - [x] Superfund (NPL)
  - [x] Brownfields (ACRES)
  - [ ] Toxic Substances Control Act (TSCA)
- **Water Monitoring Stations**
- **Boundaries**
- **Nonattainment Areas**
- **Water Features**
- **Transportation**
- **Places**
- **Soil Survey Map**
- **Critical Habitat**
- **NWI Wetlands**
- **FEMA Flood**
- **Land Cover**

EnviroMapper®
© 2020 Microsoft Corporation, © 2020 HERE | EPA OEI | U.S. EPA Office of Air and Radiation (OAR) - Office of Air Quality Planning and Standards (OAQPS) | EPA OEI, OFA

Powered by Esri (http://www.esri.com/)

NEPAssist

Home (//www.epa.gov/nepa/nepassist) | Help (help/NEPAssistHelp.pdf)

5140 Greenwood St, Li | Basemap | Imagery | Draw | Erase | Save Session | Tools | More Data

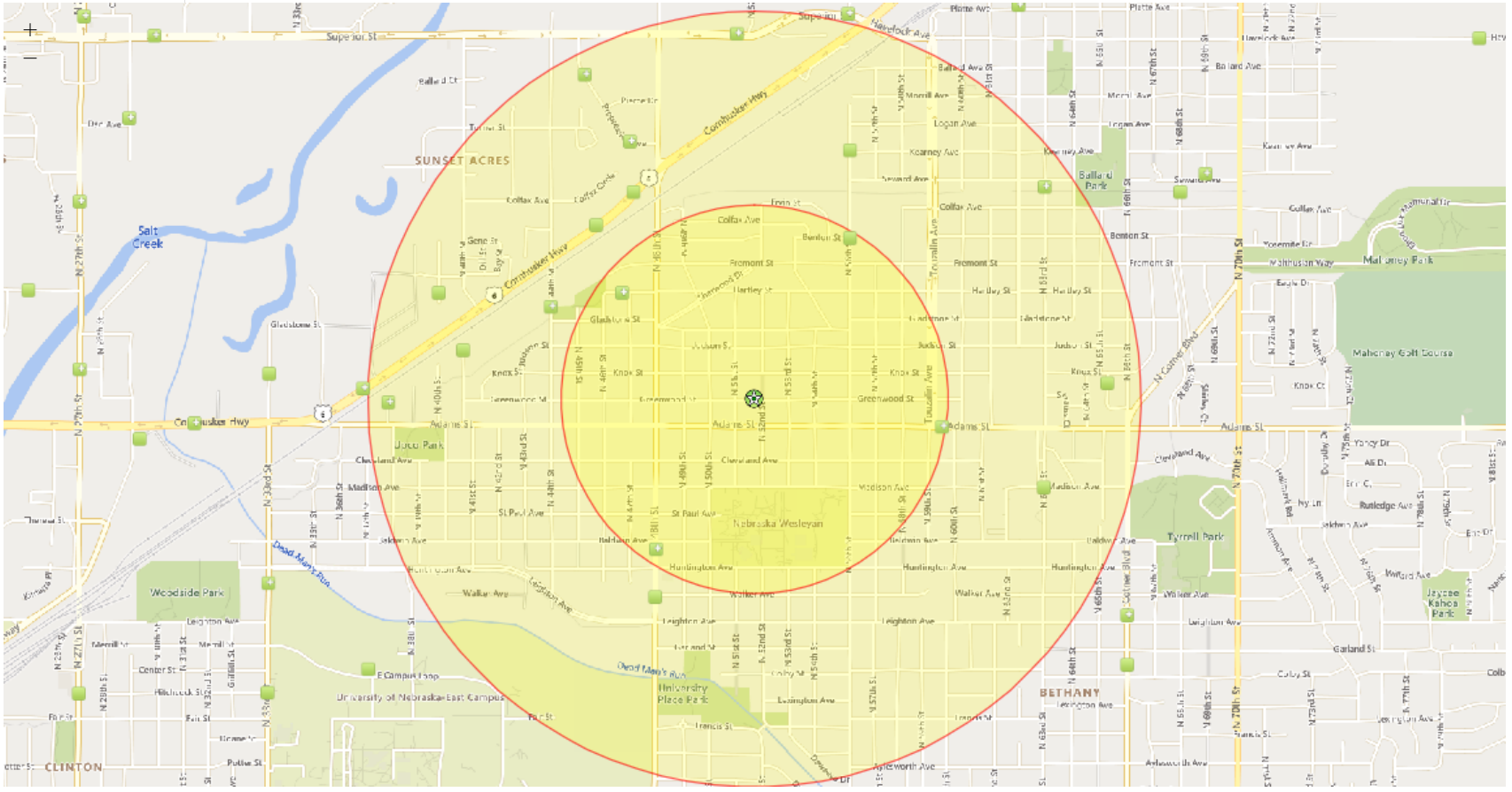

Select Map Contents

- **EPA Facilities**
  - [x] Hazardous Waste (RCRAInfo)
  - [ ] Air Pollution (ICIS-AIR)
  - [ ] Water Dischargers (NPDES)
  - [ ] Toxic Releases (TRI)
  - [x] Superfund (NPL)
  - [x] Brownfields (ACRES)
  - [ ] Toxic Substances Control Act (TSCA)
- **Water Monitoring Stations**
- **Boundaries**
- **Nonattainment Areas**
- **Water Features**
- **Transportation**
- **Places**
- **Soil Survey Map**
- **Critical Habitat**
- **NWI Wetlands**
- **FEMA Flood**
- **Land Cover**

EnviroMapper®
© 2020 Microsoft Corporation, © 2020 HERE | EPA OEI | U.S. EPA Office of Air and Radiation (OAR) - Office of Air Quality Planning and Standards (OAQPS) | EPA OEI, OFA

Powered by Esri (http://www.esri.com/)

NEPAssist

Home (//www.epa.gov/nepa/nepassist) | Help (help/NEPAssistHelp.pdf)

5021 S 48th St, Lincoln | Basemap | Imagery | Draw | Erase | Save Session | Tools | More Data

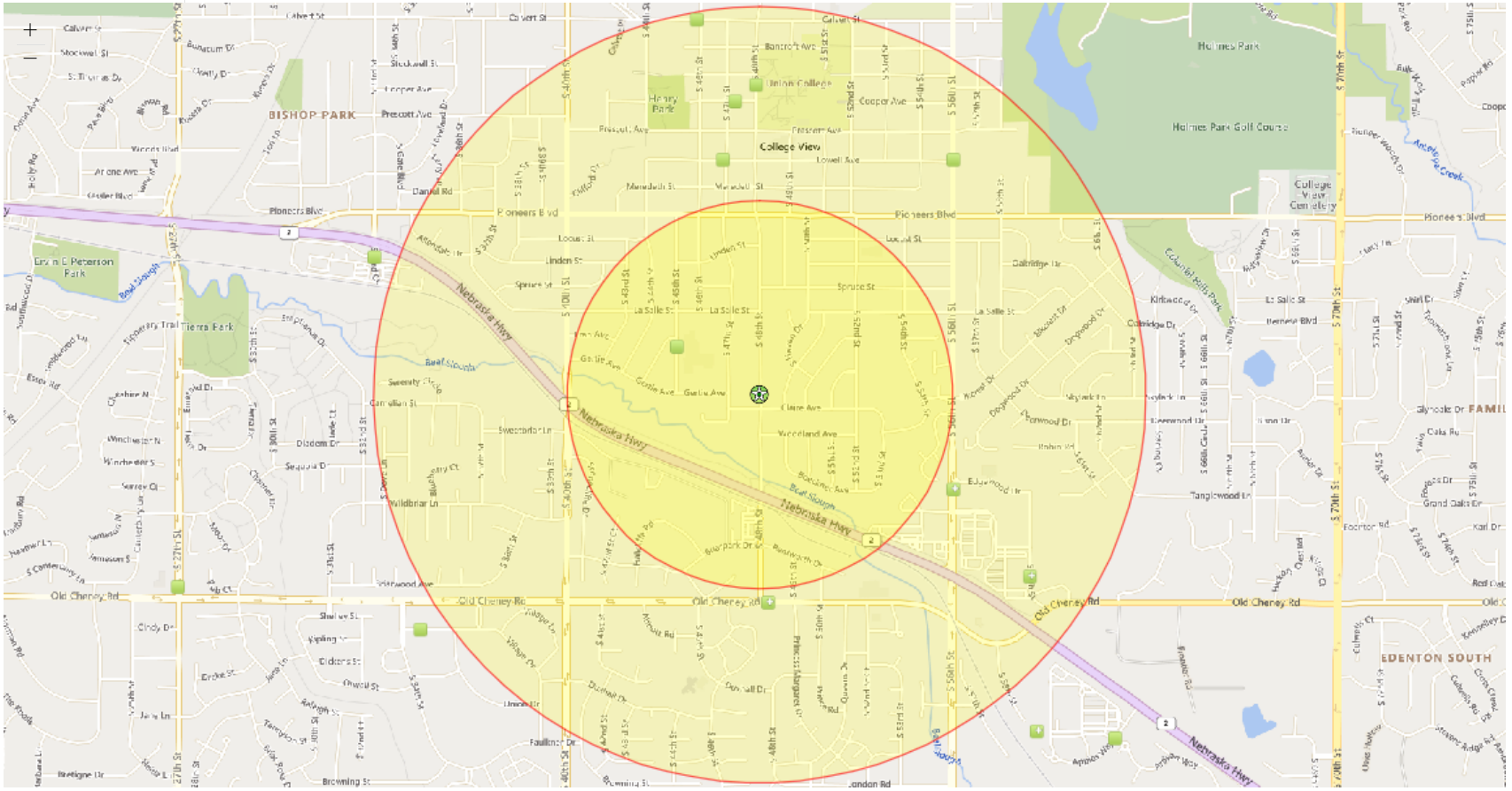

Select Map Contents

- **EPA Facilities**
  - Hazardous Waste (RCRAInfo)
  - Air Pollution (ICIS-AIR)
  - Water Dischargers (NPDES)
  - Toxic Releases (TRI)
  - Superfund (NPL)
  - Brownfields (ACRES)
  - Toxic Substances Control Act (TSCA)
- **Water Monitoring Stations**
- **Boundaries**
- **Nonattainment Areas**
- **Water Features**
- **Transportation**
- **Places**
- **Soil Survey Map**
- **Critical Habitat**
- **NWI Wetlands**
- **FEMA Flood**
- **Land Cover**

EnviroMapper®
© 2020 Microsoft Corporation, © 2020 HERE | EPA OEI | U.S. EPA Office of Air and Radiation (OAR) - Office of Air Quality Planning and Standards (OAQPS) | EPA OEI, OFA

Powered by Esri (http://www.esri.com/)

NEPAssist

Home (//www.epa.gov/nepa/nepassist) | Help (help/NEPAssistHelp.pdf)

United States Environmental Protection Agency

4633 Colfax Cir, Lincoln | Basemap | Imagery | Draw | Erase | Save Session | Tools | More Data

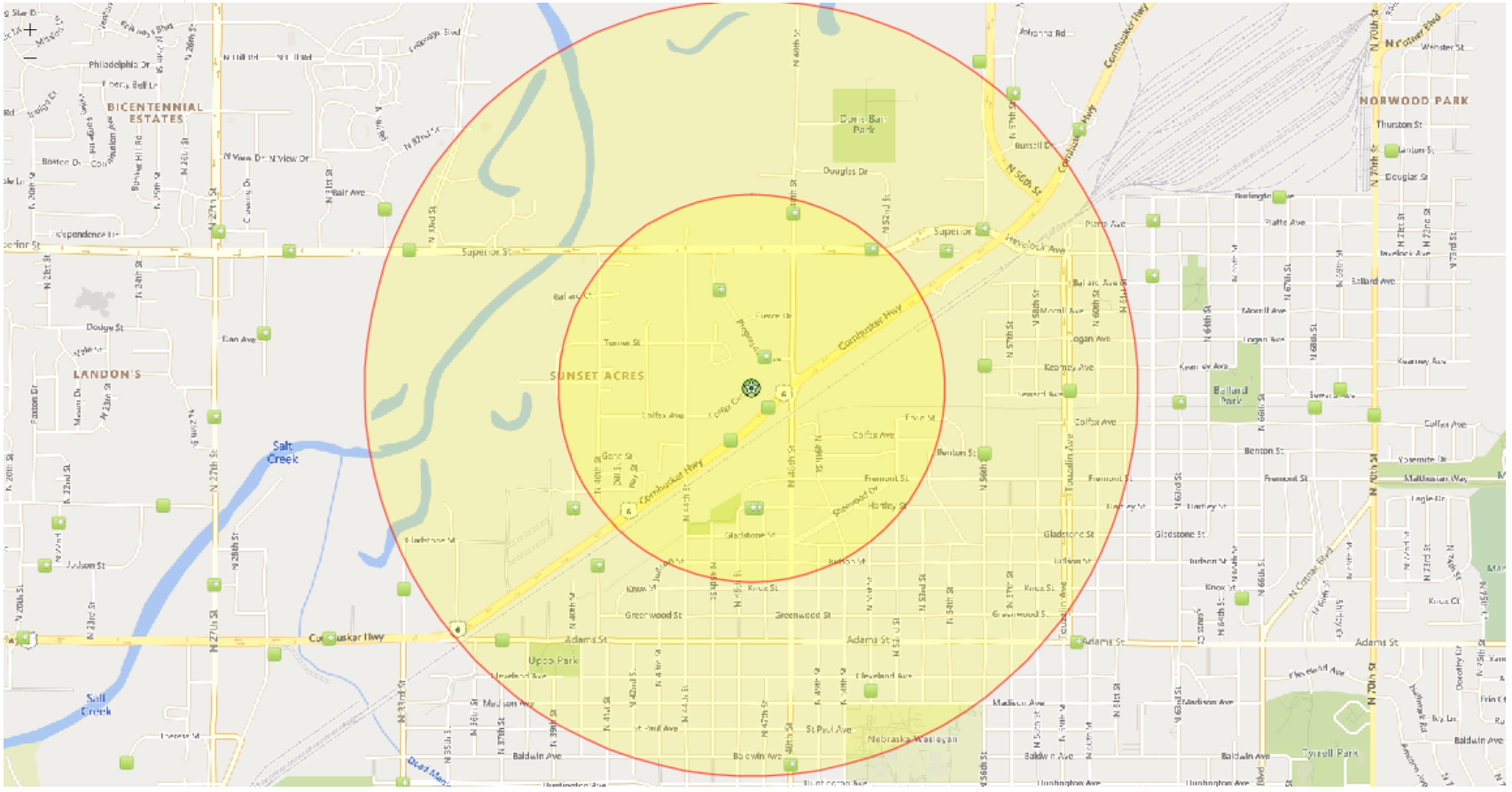

Select Map Contents

- **EPA Facilities**
  - Hazardous Waste (RCRAInfo)
  - Air Pollution (ICIS-AIR)
  - Water Dischargers (NPDES)
  - Toxic Releases (TRI)
  - Superfund (NPL)
  - Brownfields (ACRES)
  - Toxic Substances Control Act (TSCA)
- **Water Monitoring Stations**
- **Boundaries**
- **Nonattainment Areas**
- **Water Features**
- **Transportation**
- **Places**
- **Soil Survey Map**
- **Critical Habitat**
- **NWI Wetlands**
- **FEMA Flood**
- **Land Cover**

EnviroMapper®
© 2020 Microsoft Corporation, © 2020 HERE | EPA OEI | U.S. EPA Office of Air and Radiation (OAR) - Office of Air Quality Planning and Standards (OAQPS) | EPA OEI, OFA

Powered by Esri (http://www.esri.com/)

NEPAssist

Home (//www.epa.gov/nepa/nepassist) | Help (help/NEPAssistHelp.pdf)

4616 Judson St, Lincol | Basemap | Imagery | Draw | Erase | Save Session | Tools | More Data

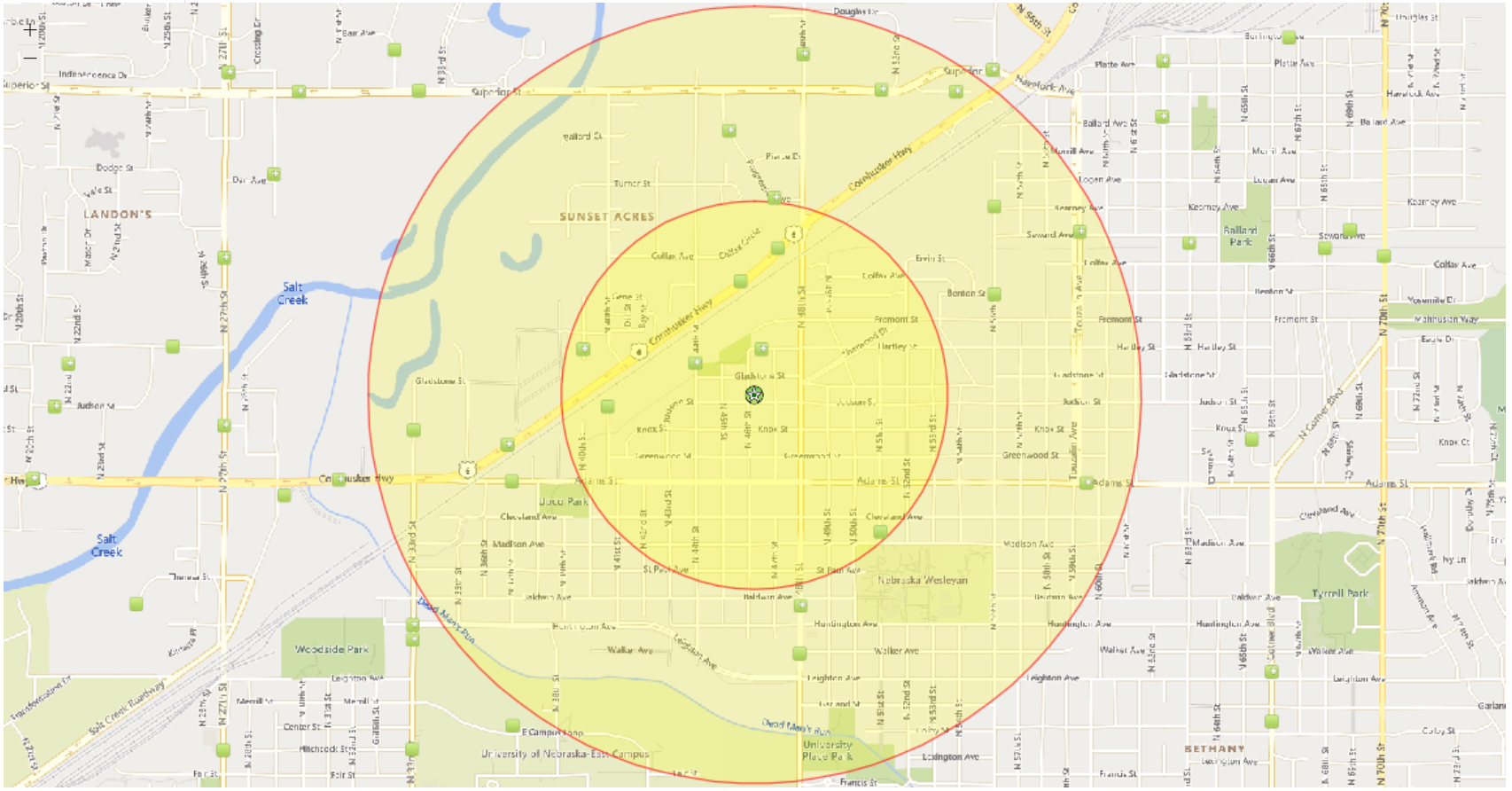

Select Map Contents

- **EPA Facilities**
  - [x] Hazardous Waste (RCRAInfo)
  - [ ] Air Pollution (ICIS-AIR)
  - [ ] Water Dischargers (NPDES)
  - [ ] Toxic Releases (TRI)
  - [x] Superfund (NPL)
  - [x] Brownfields (ACRES)
  - [ ] Toxic Substances Control Act (TSCA)
- **Water Monitoring Stations**
- **Boundaries**
- **Nonattainment Areas**
- **Water Features**
- **Transportation**
- **Places**
- **Soil Survey Map**
- **Critical Habitat**
- **NWI Wetlands**
- **FEMA Flood**
- **Land Cover**

40.853560, -96.633029

© 2020 Microsoft Corporation, © 2020 HERE | EPA OEI | U.S. EPA Office of Air and Radiation (OAR) - Office of Air Quality Planning and Standards (OAQPS) | EPA OEI, OFA

NEPAssist

Home (//www.epa.gov/nepa/nepassist) | Help (help/NEPAssistHelp.pdf)

4542 Colfax Cir, Lincoln | Basemap | Imagery | Draw | Erase | Save Session | Tools | More Data

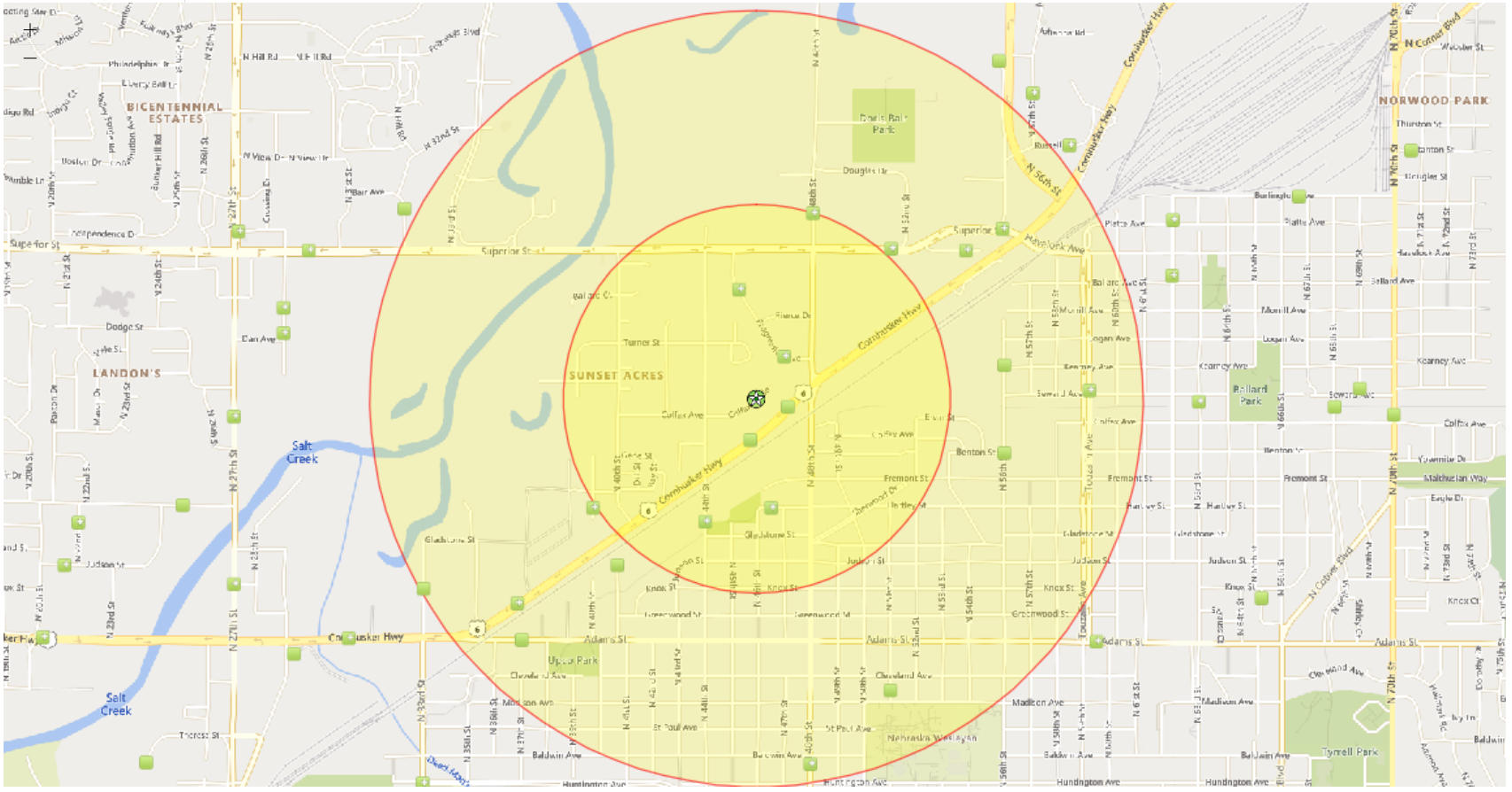

Select Map Contents

- **EPA Facilities**
  - [x] Hazardous Waste (RCRAInfo)
  - [ ] Air Pollution (ICIS-AIR)
  - [ ] Water Dischargers (NPDES)
  - [ ] Toxic Releases (TRI)
  - [x] Superfund (NPL)
  - [x] Brownfields (ACRES)
  - [ ] Toxic Substances Control Act (TSCA)
- **Water Monitoring Stations**
- **Boundaries**
- **Nonattainment Areas**
- **Water Features**
- **Transportation**
- **Places**
- **Soil Survey Map**
- **Critical Habitat**
- **NWI Wetlands**
- **FEMA Flood**
- **Land Cover**

EnviroMapper®
© 2020 Microsoft Corporation, © 2020 HERE | EPA OEI | U.S. EPA Office of Air and Radiation (OAR) - Office of Air Quality Planning and Standards (OAQPS) | EPA OEI, OFA

Powered by Esri (http://www.esri.com/)

NEPAssist

Home (//www.epa.gov/nepa/nepassist) | Help (help/NEPAssistHelp.pdf)

4212 Madison Ave, Linc

Basemap Imagery Draw Erase Save Session Tools More Data

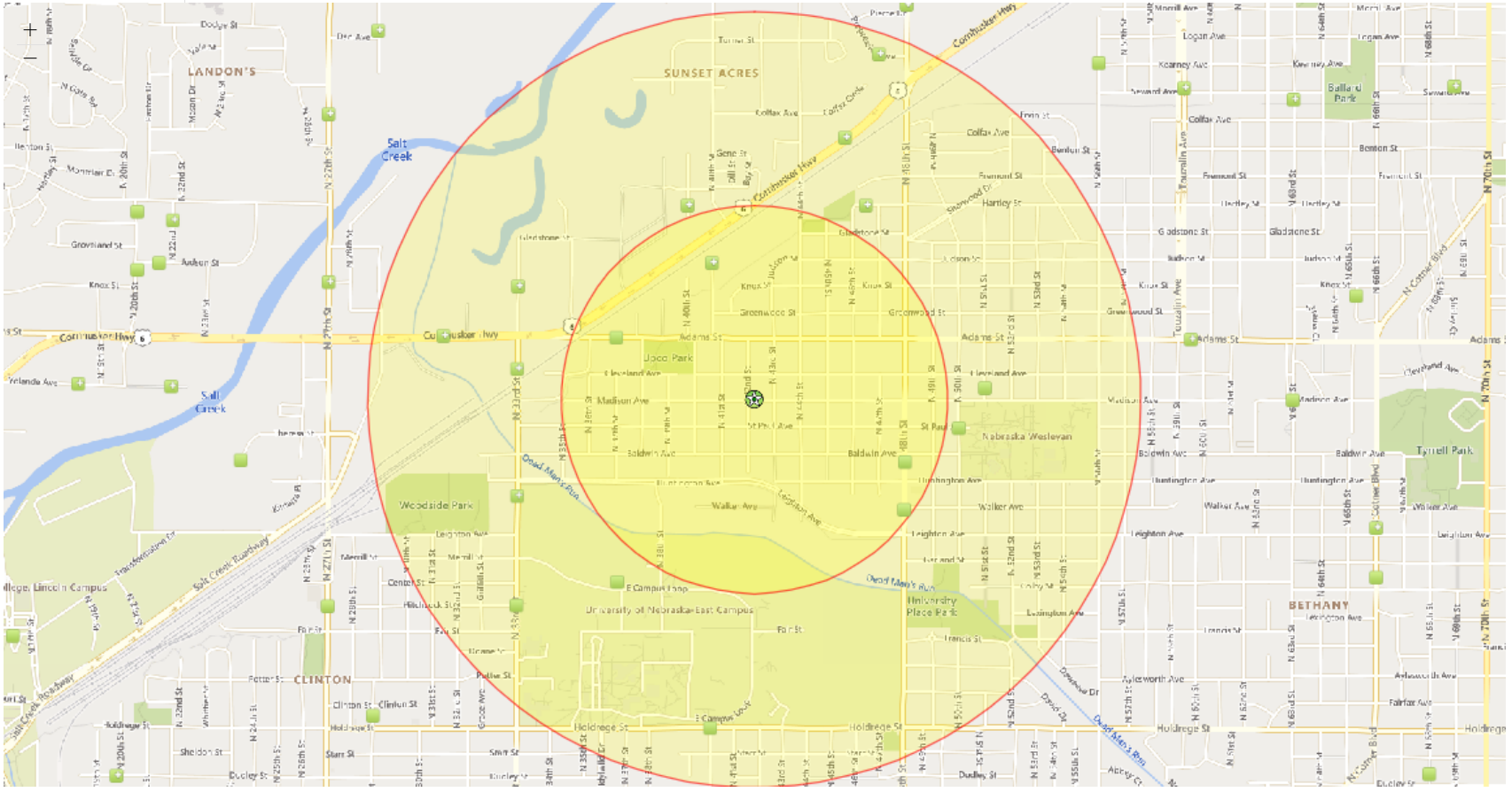

Select Map Contents

- **EPA Facilities**
  - Hazardous Waste (RCRAInfo)
  - Air Pollution (ICIS-AIR)
  - Water Dischargers (NPDES)
  - Toxic Releases (TRI)
  - Superfund (NPL)
  - Brownfields (ACRES)
  - Toxic Substances Control Act (TSCA)
- **Water Monitoring Stations**
- **Boundaries**
- **Nonattainment Areas**
- **Water Features**
- **Transportation**
- **Places**
- **Soil Survey Map**
- **Critical Habitat**
- **NWI Wetlands**
- **FEMA Flood**
- **Land Cover**

EnviroMapper®
© 2020 Microsoft Corporation, © 2020 HERE | EPA OEI | U.S. EPA Office of Air and Radiation (OAR) - Office of Air Quality Planning and Standards (OAQPS) | EPA OEI, OFA

Powered by Esri (http://www.esri.com/)

NEPAssist

Home (//www.epa.gov/nepa/nepassist) | Help (help/NEPAssistHelp.pdf)

3260 Fair St, Lincoln, N

Basemap Imagery Draw Erase Save Session Tools More Data

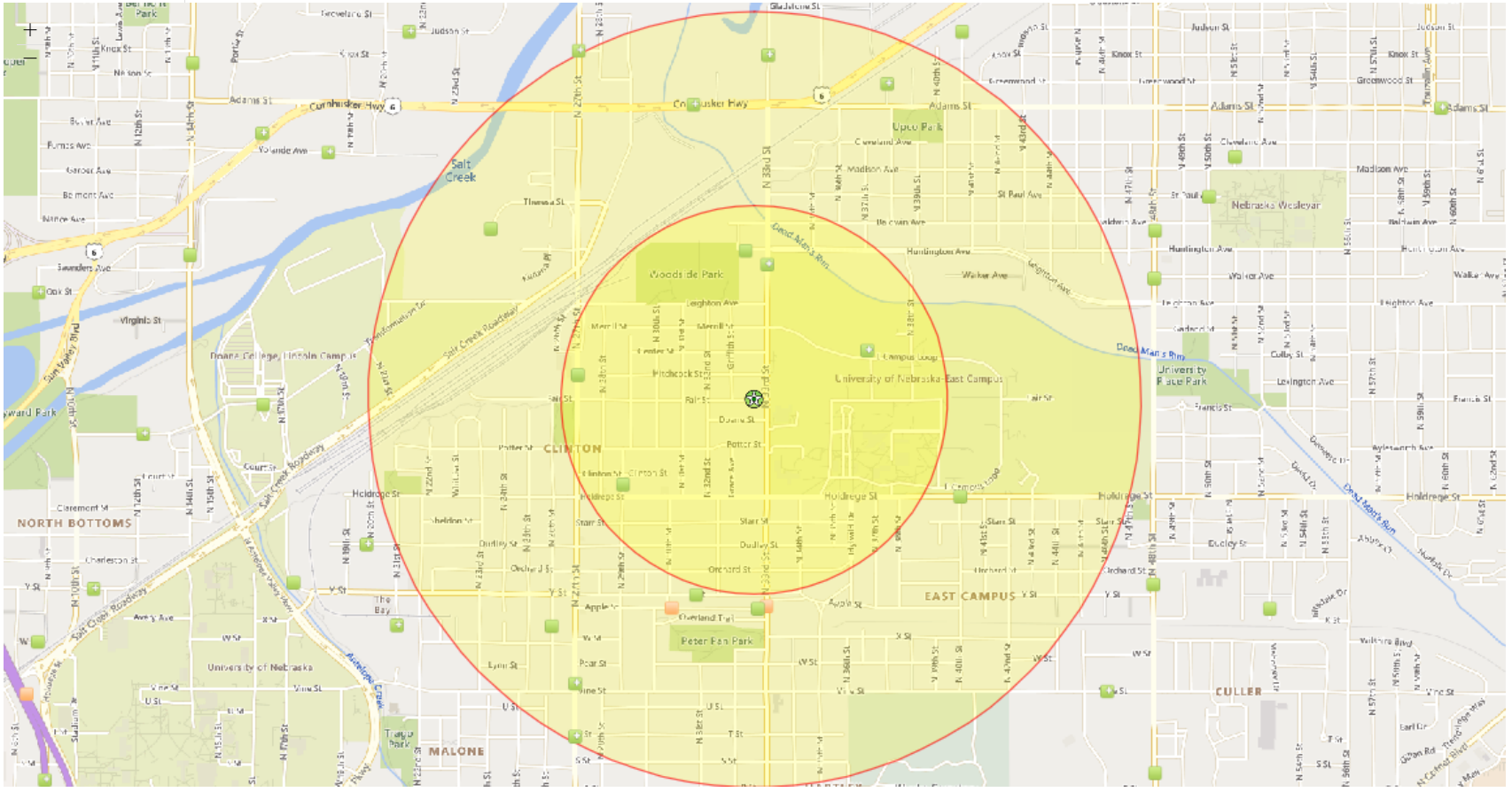

Select Map Contents

- **EPA Facilities**
  - [x] Hazardous Waste (RCRAInfo)
  - [ ] Air Pollution (ICIS-AIR)
  - [ ] Water Dischargers (NPDES)
  - [ ] Toxic Releases (TRI)
  - [x] Superfund (NPL)
  - [x] Brownfields (ACRES)
  - [ ] Toxic Substances Control Act (TSCA)
- **Water Monitoring Stations**
- **Boundaries**
- **Nonattainment Areas**
- **Water Features**
- **Transportation**
- **Places**
- **Soil Survey Map**
- **Critical Habitat**
- **NWI Wetlands**
- **FEMA Flood**
- **Land Cover**

EnviroMapper®

40.839478, -96.648920

© 2020 Microsoft Corporation, © 2020 HERE | EPA OEI | U.S. EPA Office of Air and Radiation (OAR) - Office of Air Quality Planning and Standards (OAQPS) | EPA OEI, OFA

Powered by Esri (http://www.esri.com/)

NEPAssist

Home (//www.epa.gov/nepa/nepassist) | Help (help/NEPAssistHelp.pdf)

United States Environmental Protection Agency

2938 Clinton St, Lincoln | Basemap | Imagery | Draw | Erase | Save Session | Tools | More Data

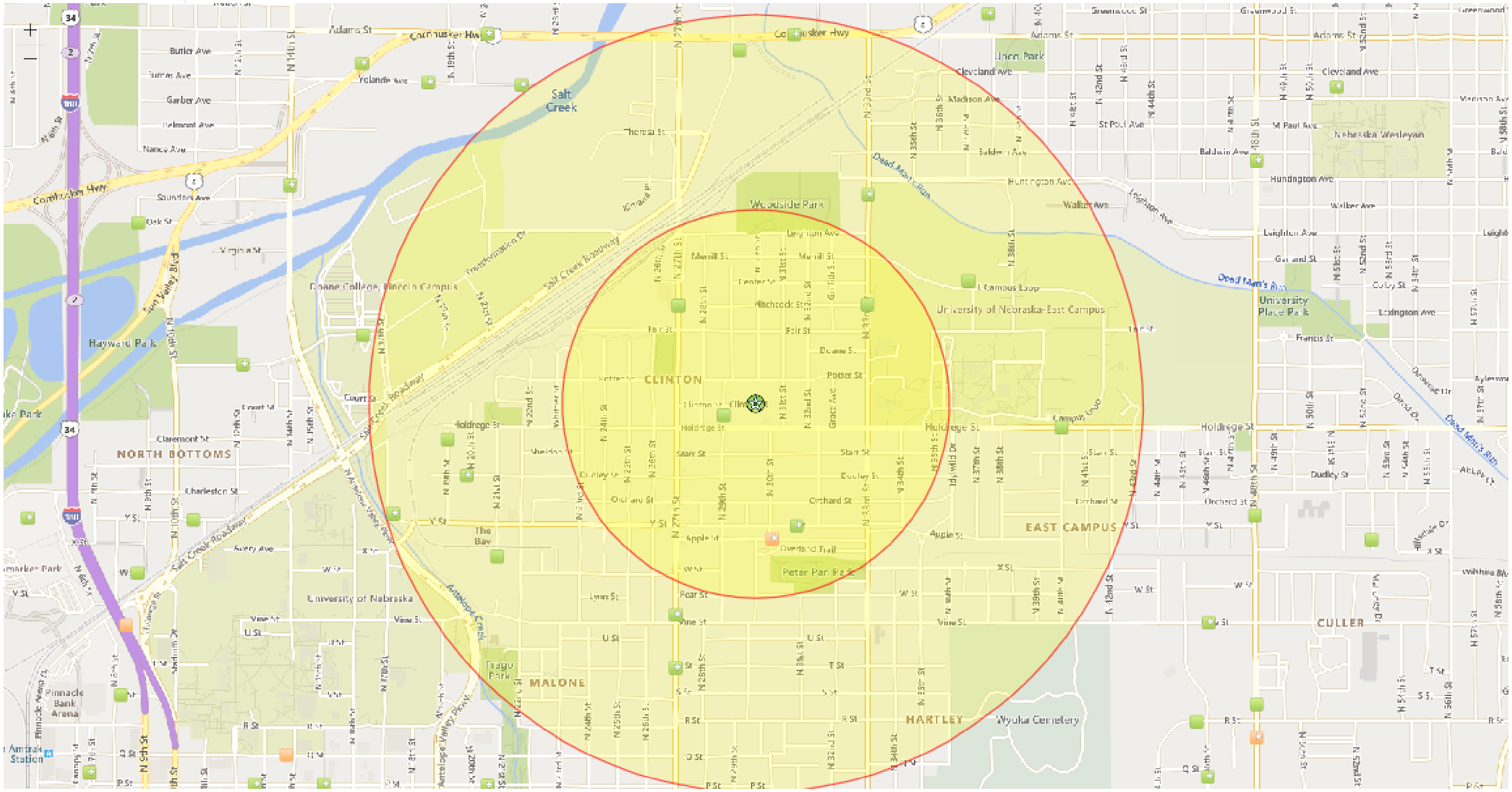

Select Map Contents

- **EPA Facilities**
  - [x] Hazardous Waste (RCRAInfo)
  - [ ] Air Pollution (ICIS-AIR)
  - [ ] Water Dischargers (NPDES)
  - [ ] Toxic Releases (TRI)
  - [x] Superfund (NPL)
  - [x] Brownfields (ACRES)
  - [ ] Toxic Substances Control Act (TSCA)
- **Water Monitoring Stations**
- **Boundaries**
- **Nonattainment Areas**
- **Water Features**
- **Transportation**
- **Places**
- **Soil Survey Map**
- **Critical Habitat**
- **NWI Wetlands**
- **FEMA Flood**
- **Land Cover**

EnviroMapper®

© 2020 Microsoft Corporation, © 2020 HERE | EPA OEI | U.S. EPA Office of Air and Radiation (OAR) - Office of Air Quality Planning and Standards (OAQPS) | EPA OEI, OFA

Powered by Esri (http://www.esri.com/)

NEPAssist

Home (//www.epa.gov/nepa/nepassist) | Help (help/NEPAssistHelp.pdf)

2900 Hitchcock St, Linc

Basemap Imagery Draw Erase Save Session Tools More Data

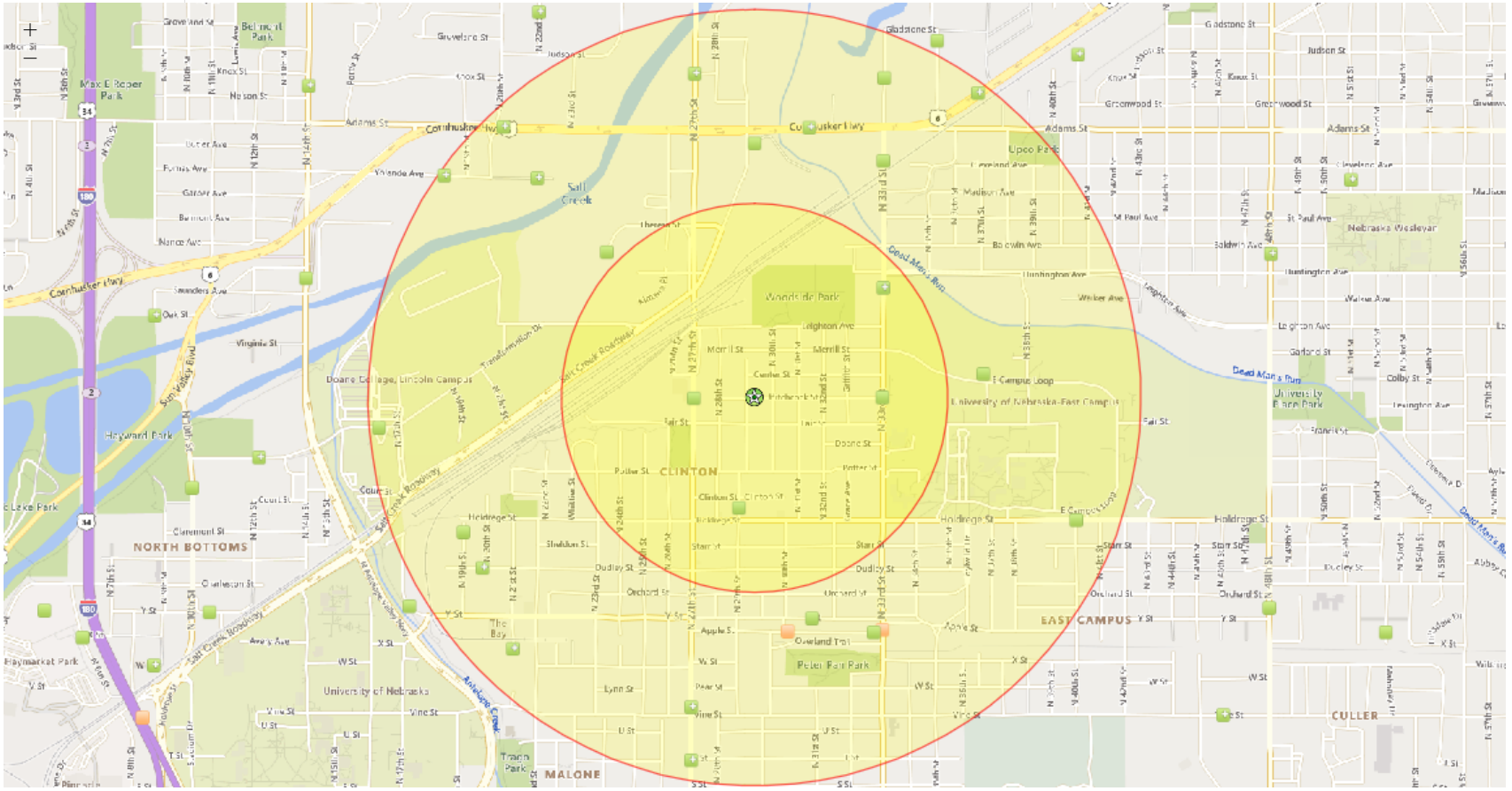

Select Map Contents

- **EPA Facilities**
  - [x] Hazardous Waste (RCRAInfo)
  - [ ] Air Pollution (ICIS-AIR)
  - [ ] Water Dischargers (NPDES)
  - [ ] Toxic Releases (TRI)
  - [x] Superfund (NPL)
  - [x] Brownfields (ACRES)
  - [ ] Toxic Substances Control Act (TSCA)
- **Water Monitoring Stations**
- **Boundaries**
- **Nonattainment Areas**
- **Water Features**
- **Transportation**
- **Places**
- **Soil Survey Map**
- **Critical Habitat**
- **NWI Wetlands**
- **FEMA Flood**
- **Land Cover**

EnviroMapper®
© 2020 Microsoft Corporation, © 2020 HERE | EPA OEI | U.S. EPA Office of Air and Radiation (OAR) - Office of Air Quality Planning and Standards (OAQPS) | EPA OEI, OFA

Powered by Esri (http://www.esri.com/)

NEPAssist

Home (//www.epa.gov/nepa/nepassist) | Help (help/NEPAssistHelp.pdf)

1830 N 31st St, Lincoln | Basemap | Imagery | Draw | Erase | Save Session | Tools | More Data

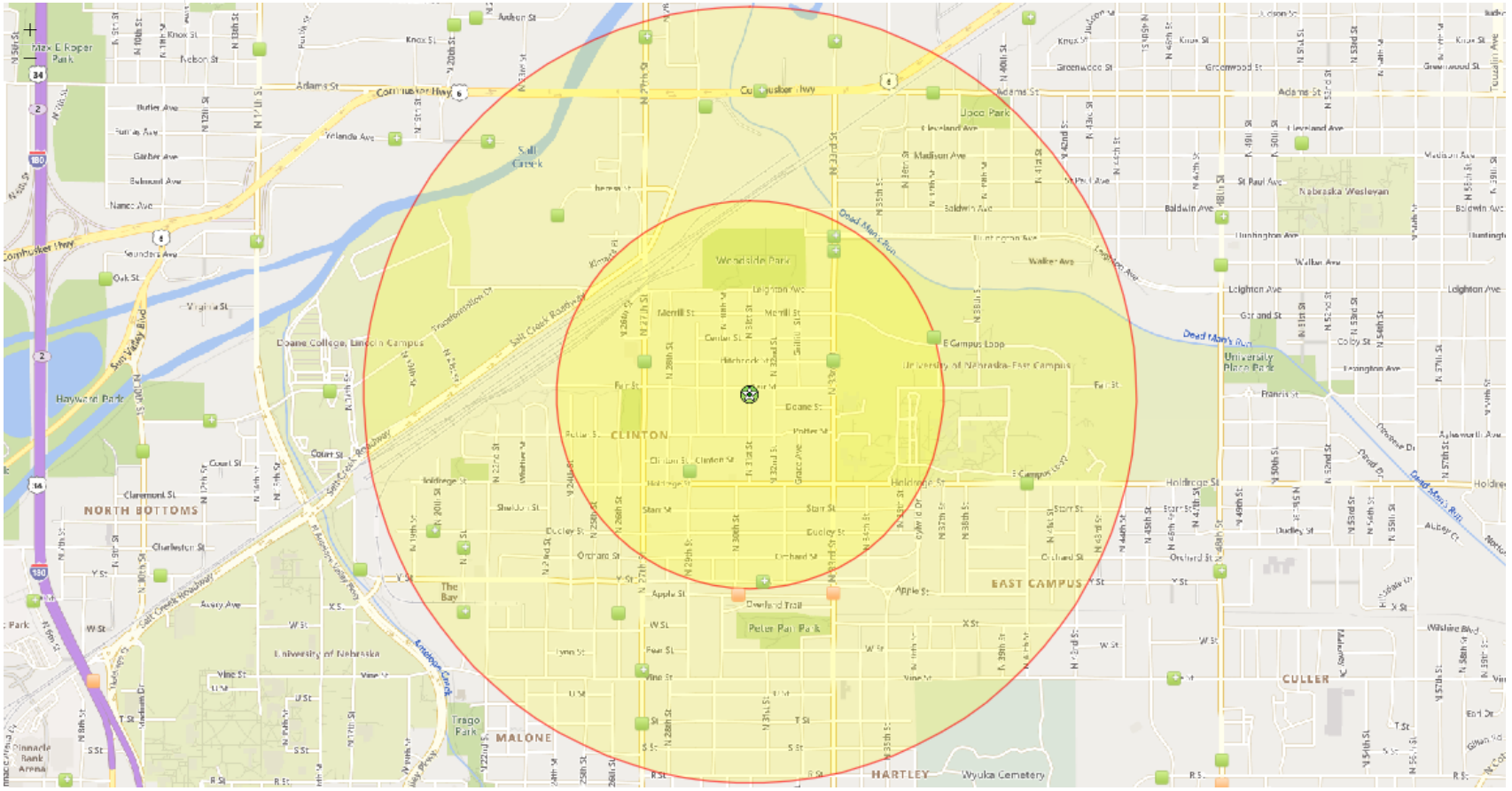

Select Map Contents

- **EPA Facilities**
  - [x] Hazardous Waste (RCRAInfo)
  - [ ] Air Pollution (ICIS-AIR)
  - [ ] Water Dischargers (NPDES)
  - [ ] Toxic Releases (TRI)
  - [x] Superfund (NPL)
  - [x] Brownfields (ACRES)
  - [ ] Toxic Substances Control Act (TSCA)
- **Water Monitoring Stations**
- **Boundaries**
- **Nonattainment Areas**
- **Water Features**
- **Transportation**
- **Places**
- **Soil Survey Map**
- **Critical Habitat**
- **NWI Wetlands**
- **FEMA Flood**
- **Land Cover**

EnviroMapper®

40.845686, -96.666698

© 2020 Microsoft Corporation, © 2020 HERE | EPA OEI | U.S. EPA Office of Air and Radiation (OAR) - Office of Air Quality Planning and Standards (OAQPS) | EPA OEI, OFA

Powered by Esri (http://www.esri.com/)

NEPAssist

Home (//www.epa.gov/nepa/nepassist) | Help (help/NEPAssistHelp.pdf)

1815 N 32nd St, Lincol | Basemap | Imagery | Draw | Erase | Save Session | Tools | More Data

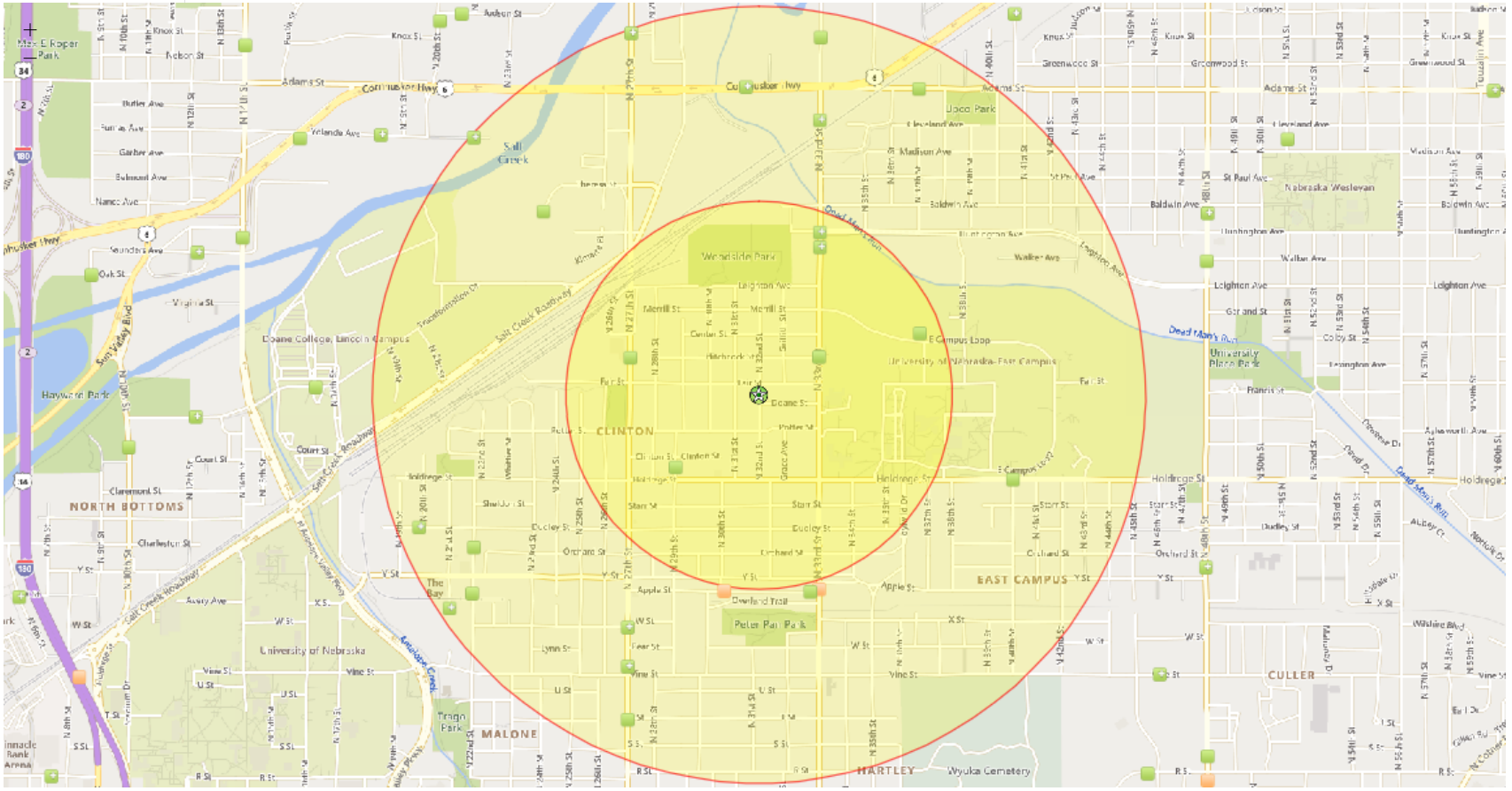

Select Map Contents

- **EPA Facilities**
  - [x] Hazardous Waste (RCRAInfo)
  - [ ] Air Pollution (ICIS-AIR)
  - [ ] Water Dischargers (NPDES)
  - [ ] Toxic Releases (TRI)
  - [x] Superfund (NPL)
  - [x] Brownfields (ACRES)
  - [ ] Toxic Substances Control Act (TSCA)
- **Water Monitoring Stations**
- **Boundaries**
- **Nonattainment Areas**
- **Water Features**
- **Transportation**
- **Places**
- **Soil Survey Map**
- **Critical Habitat**
- **NWI Wetlands**
- **FEMA Flood**
- **Land Cover**

EnviroMapper®

© 2020 Microsoft Corporation, © 2020 HERE | EPA OEI | U.S. EPA Office of Air and Radiation (OAR) - Office of Air Quality Planning and Standards (OAQPS) | EPA OEI, OFA

Powered by Esri (http://www.esri.com/)

NEPAssist

Home (//www.epa.gov/nepa/nepassist) | Help (help/NEPAssistHelp.pdf)

1709 SW 16th St, Linc | Basemap | Imagery | Draw | Erase | Save Session | Tools | More Data

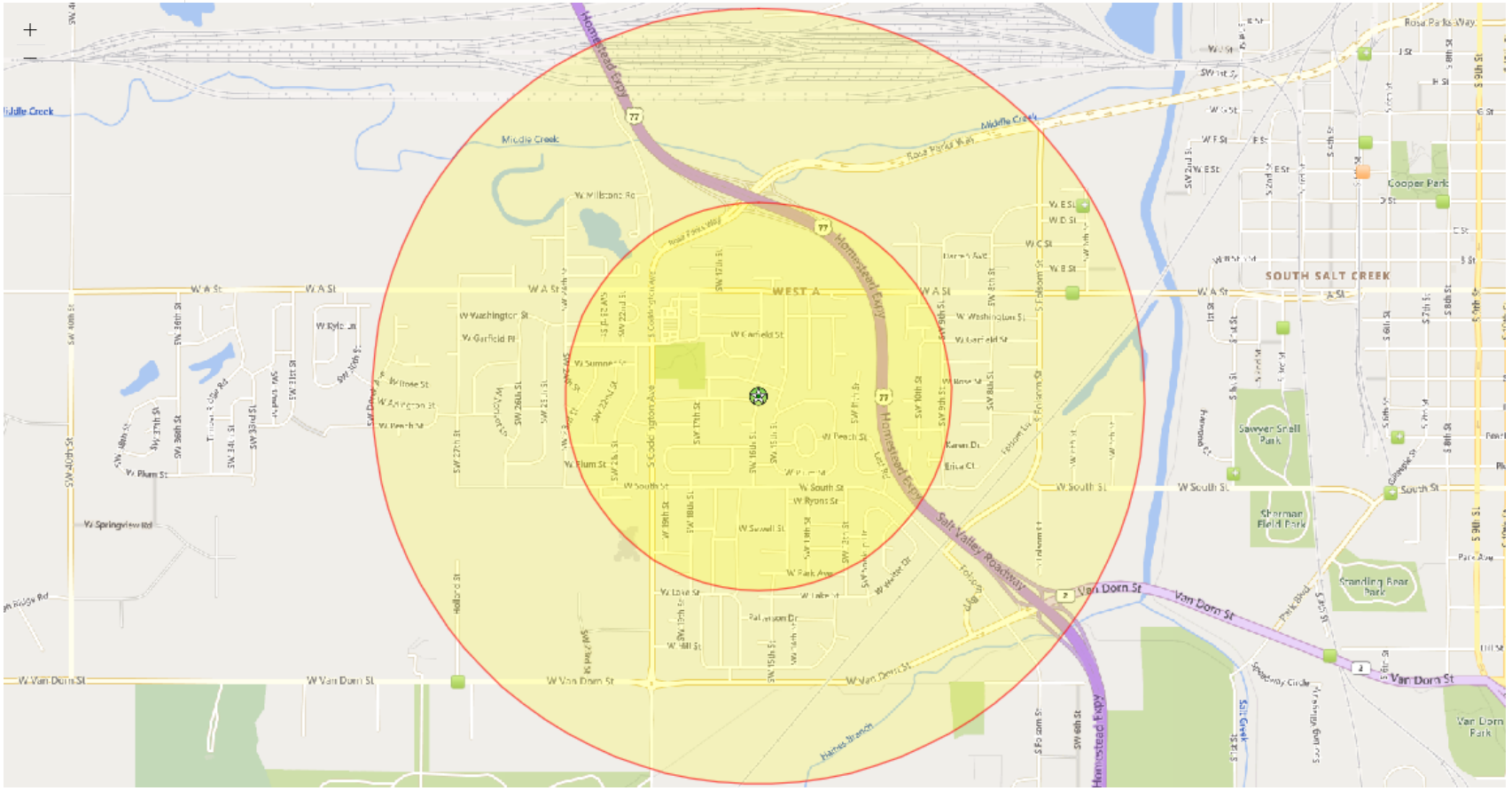

EnviroMapper®

© 2020 Microsoft Corporation, © 2020 HERE | EPA OEI | U.S. EPA Office of Air and Radiation (OAR) - Office of Air Quality Planning and Standards (OAQPS) | EPA OEI, OFA

Powered by Esri (http://www.esri.com/)

NEPAssist

Home (//www.epa.gov/nepa/nepassist) | Help (help/NEPAssistHelp.pdf)

1632 W Sumner St, Lir | Basemap | Imagery | Draw | Erase | Save Session | Tools | More Data

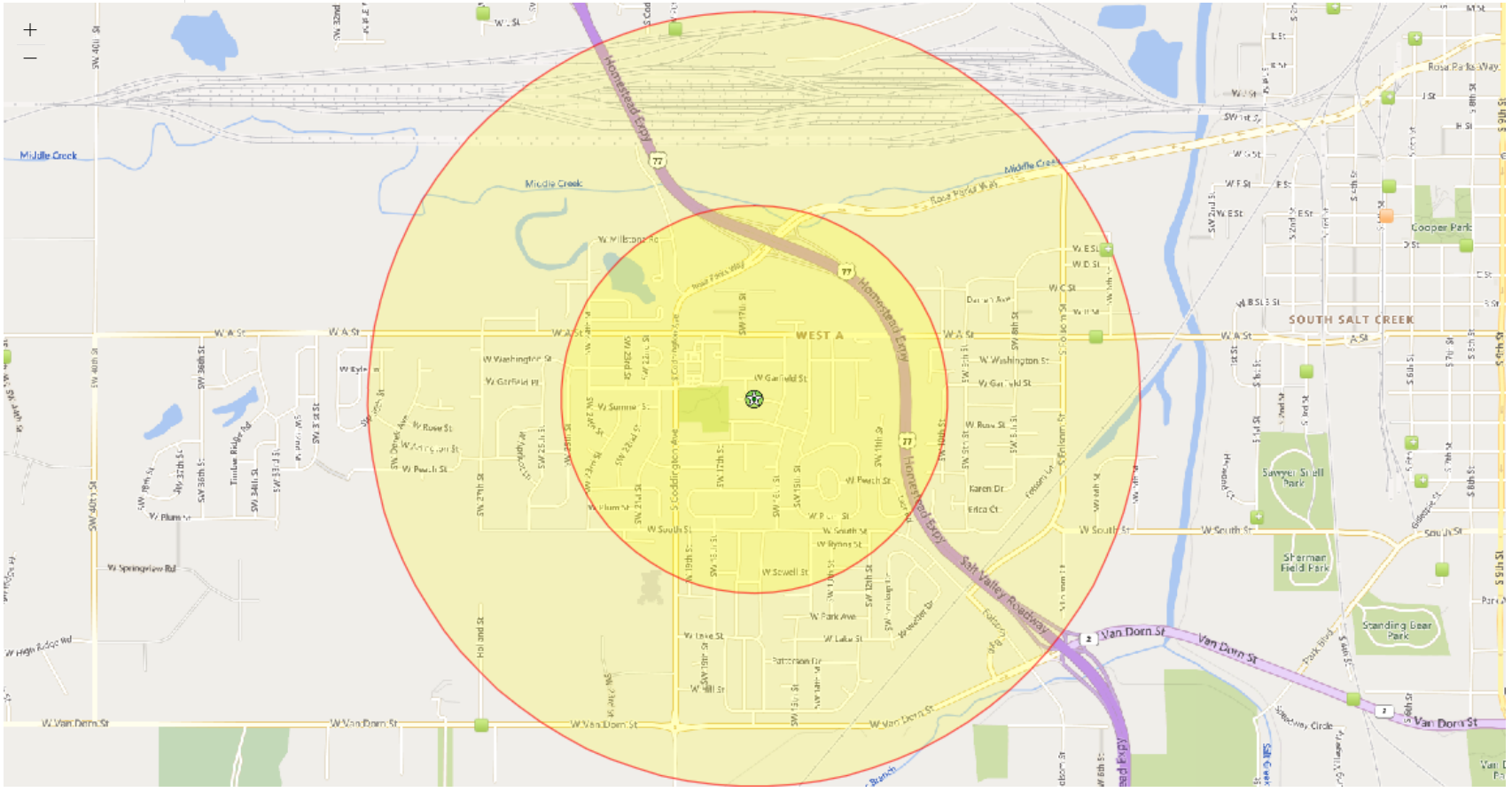

EnviroMapper®

© 2020 Microsoft Corporation, © 2020 HERE | EPA OEI | U.S. EPA Office of Air and Radiation (OAR) - Office of Air Quality Planning and Standards (OAQPS) | EPA OEI, OFA

Powered by Esri (http://www.esri.com/)

NEPAssist

Home (//www.epa.gov/nepa/nepassist) | Help (help/NEPAssistHelp.pdf)

1631 SW 16th St, Linc | Basemap | Imagery | Draw | Erase | Save Session | Tools | More Data

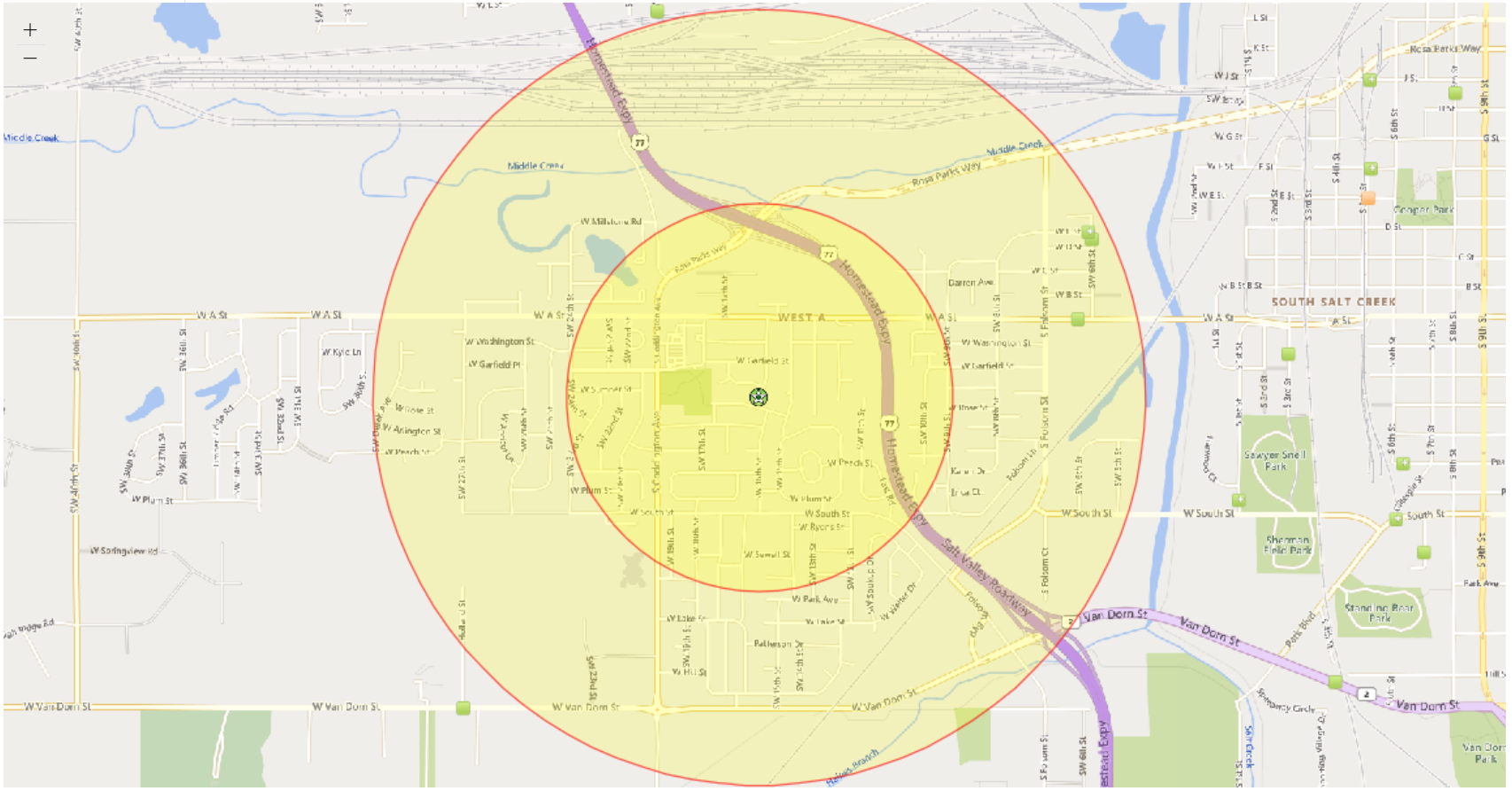

Select Map Contents

- **EPA Facilities**
  - [x] Hazardous Waste (RCRAInfo)
  - [ ] Air Pollution (ICIS-AIR)
  - [ ] Water Dischargers (NPDES)
  - [ ] Toxic Releases (TRI)
  - [x] Superfund (NPL)
  - [x] Brownfields (ACRES)
  - [ ] Toxic Substances Control Act (TSCA)
- **Water Monitoring Stations**
- **Boundaries**
- **Nonattainment Areas**
- **Water Features**
- **Transportation**
- **Places**
- **Soil Survey Map**
- **Critical Habitat**
- **NWI Wetlands**
- **FEMA Flood**
- **Land Cover**

EnviroMapper®
© 2020 Microsoft Corporation, © 2020 HERE | EPA OEI | U.S. EPA Office of Air and Radiation (OAR) - Office of Air Quality Planning and Standards (OAQPS) | EPA OEI, OFA

Powered by Esri (http://www.esri.com/)

NEPAssist

Home (//www.epa.gov/nepa/nepassist) | Help (help/NEPAssistHelp.pdf)

1607 SW 16th St, Linc | Basemap | Imagery | Draw | Erase | Save Session | Tools | More Data

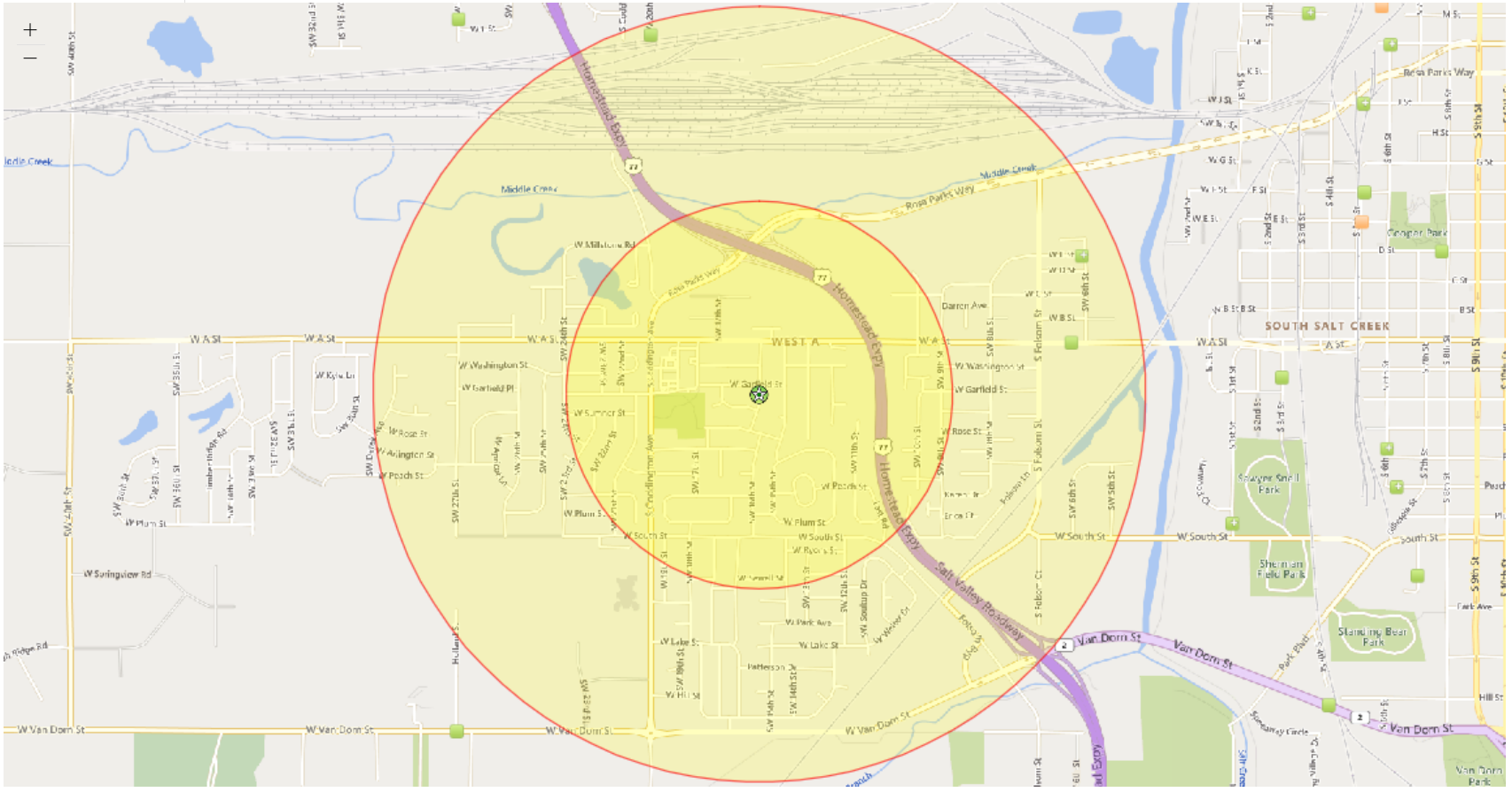

EnviroMapper®
© 2020 Microsoft Corporation, © 2020 HERE | EPA OEI | U.S. EPA Office of Air and Radiation (OAR) - Office of Air Quality Planning and Standards (OAQPS) | EPA OEI, OFA

Powered by Esri (http://www.esri.com/)

NEPAssist

Home (//www.epa.gov/nepa/nepassist) | Help (help/NEPAssistHelp.pdf)

1417 SW 16th St, Linc | Basemap | Imagery | Draw | Erase | Save Session | Tools | More Data

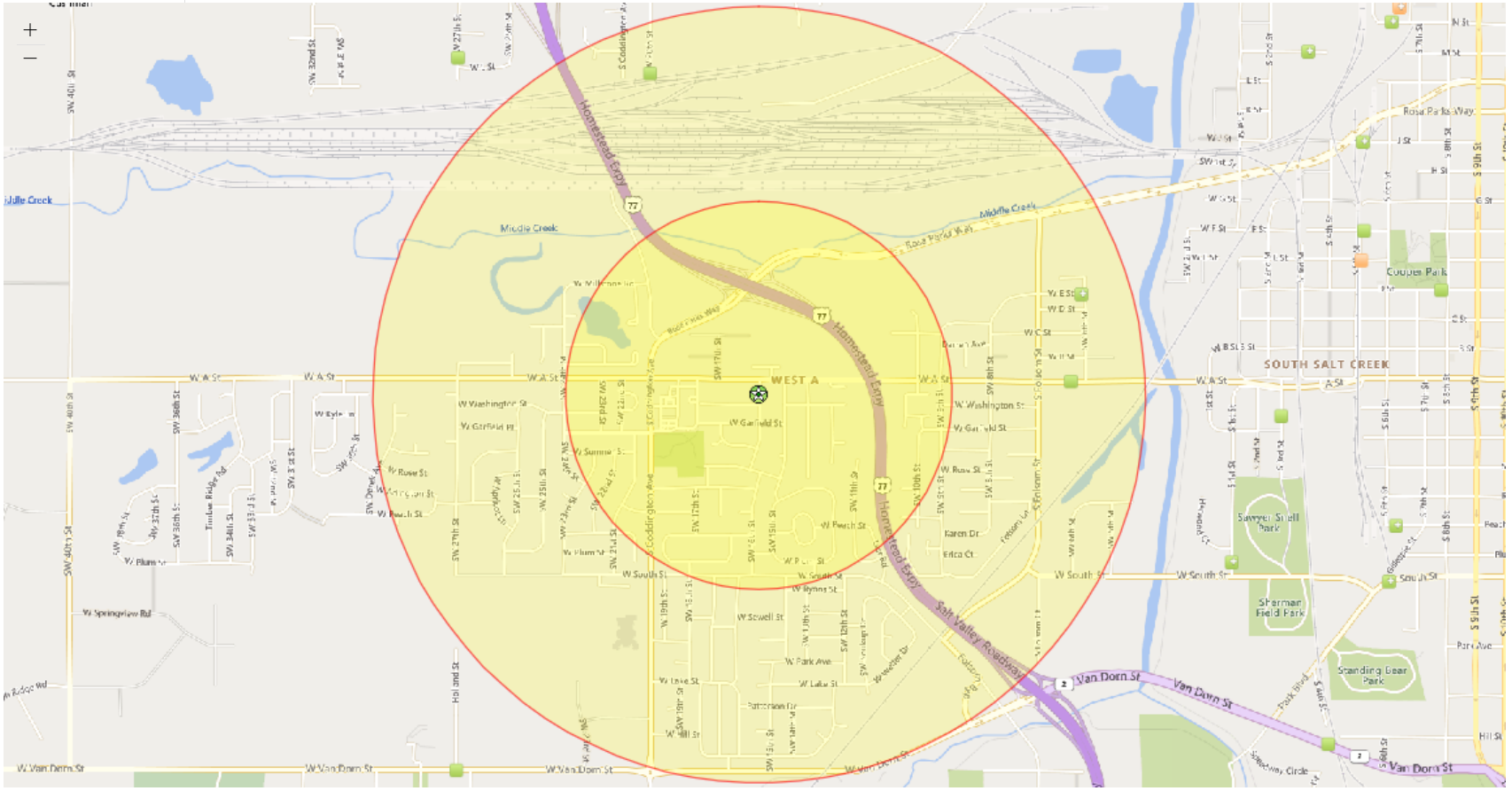

Select Map Contents

- **EPA Facilities**
  - [x] Hazardous Waste (RCRAInfo)
  - [ ] Air Pollution (ICIS-AIR)
  - [ ] Water Dischargers (NPDES)
  - [ ] Toxic Releases (TRI)
  - [x] Superfund (NPL)
  - [x] Brownfields (ACRES)
  - [ ] Toxic Substances Control Act (TSCA)
- **Water Monitoring Stations**
- **Boundaries**
- **Nonattainment Areas**
- **Water Features**
- **Transportation**
- **Places**
- **Soil Survey Map**
- **Critical Habitat**
- **NWI Wetlands**
- **FEMA Flood**
- **Land Cover**

EnviroMapper®
© 2020 Microsoft Corporation, © 2020 HERE | EPA OEI | U.S. EPA Office of Air and Radiation (OAR) - Office of Air Quality Planning and Standards (OAQPS) | EPA OEI, OFA

Powered by Esri (http://www.esri.com/)

NEPAssist

Home (//www.epa.gov/nepa/nepassist) | Help (help/NEPAssistHelp.pdf)

245 W Dawes Ave, Linc | Basemap | Imagery | Draw | Erase | Save Session | Tools | More Data

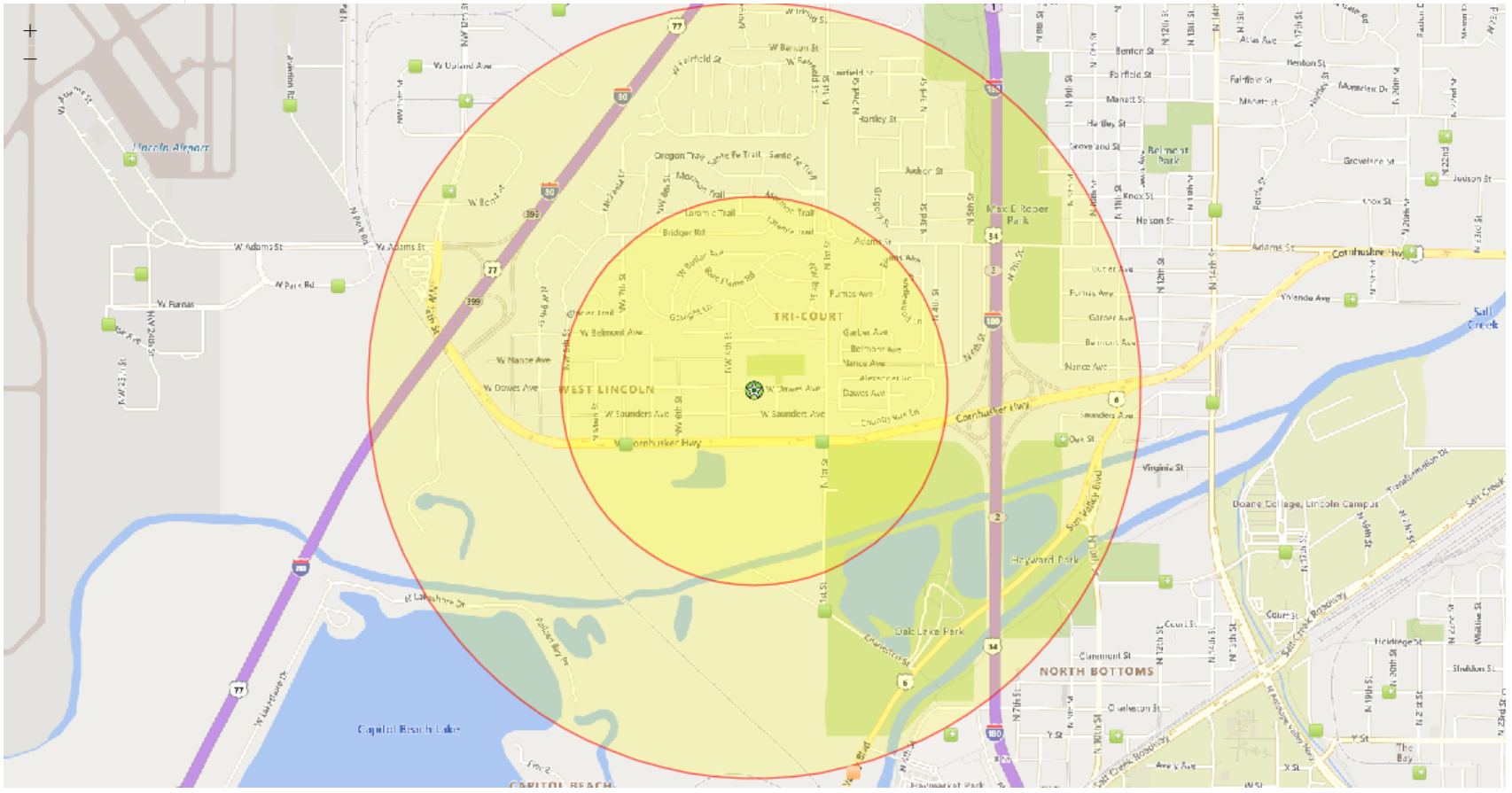

EnviroMapper®
© 2020 Microsoft Corporation, © 2020 HERE | EPA OEI | U.S. EPA Office of Air and Radiation (OAR) - Office of Air Quality Planning and Standards (OAQPS) | EPA OEI, OFA

Powered by Esri (http://www.esri.com/)