NEPAssist

Home (//www.epa.gov/nepa/nepassist) | Help (help/NEPAssistHelp.pdf)

131 W Saunders Ave, I

Basemap Imagery Draw Erase Save Session Tools More Data

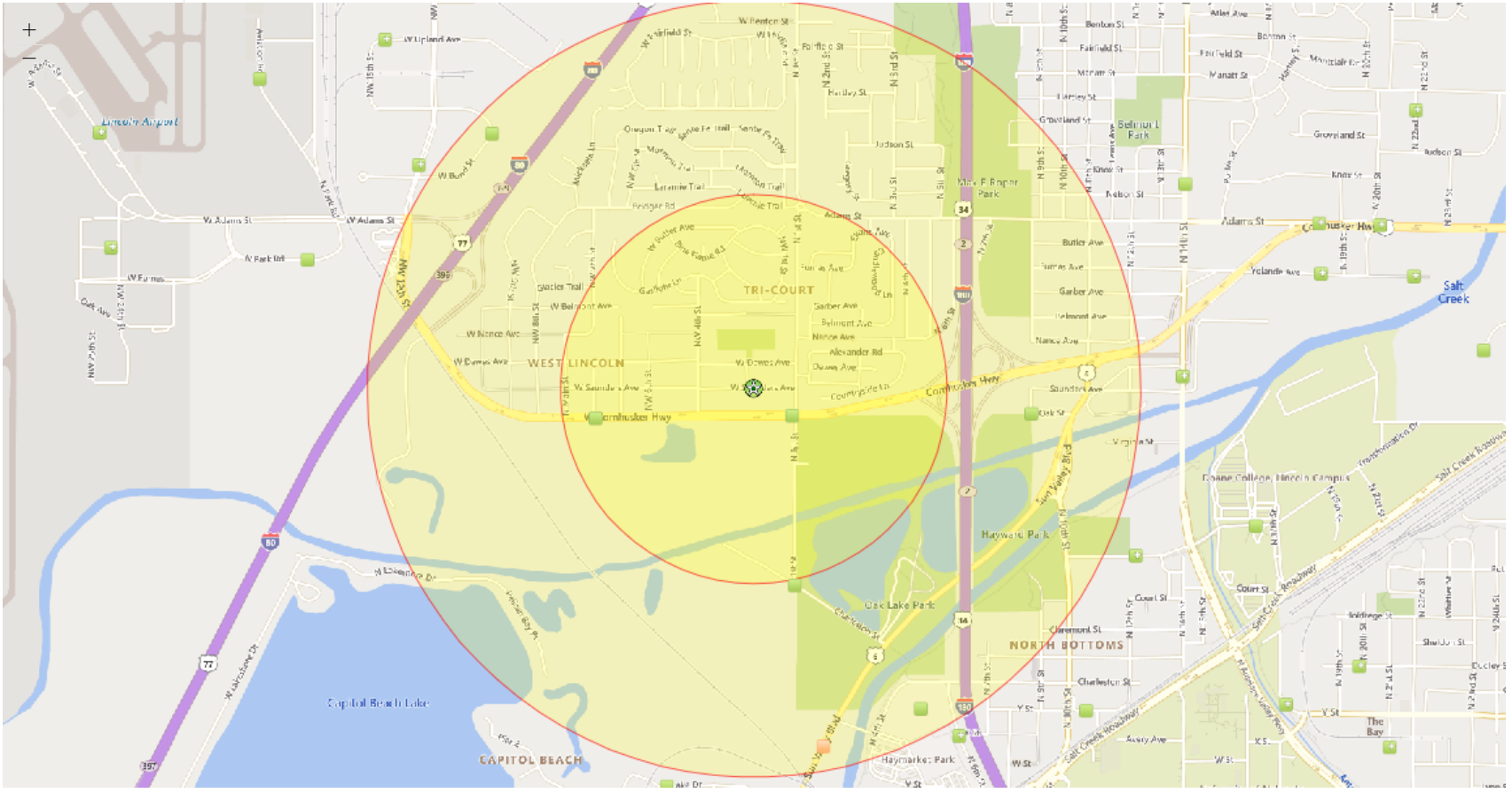

Select Map Contents

- **EPA Facilities**
  - Hazardous Waste (RCRAInfo)
  - Air Pollution (ICIS-AIR)
  - Water Dischargers (NPDES)
  - Toxic Releases (TRI)
  - Superfund (NPL)
  - Brownfields (ACRES)
  - Toxic Substances Control Act (TSCA)
- **Water Monitoring Stations**
- **Boundaries**
- **Nonattainment Areas**
- **Water Features**
- **Transportation**
- **Places**
- **Soil Survey Map**
- **Critical Habitat**
- **NWI Wetlands**
- **FEMA Flood**
- **Land Cover**

EnviroMapper®
© 2020 Microsoft Corporation, © 2020 HERE | EPA OEI | U.S. EPA Office of Air and Radiation (OAR) - Office of Air Quality Planning and Standards (OAQPS) | EPA OEI, OFA

Powered by Esri (http://www.esri.com/)

NEPAssist

Home (//www.epa.gov/nepa/nepassist) | Help (help/NEPAssistHelp.pdf)

7135 Stanton St, Linco | Basemap | Imagery | Draw | Erase | Save Session | Tools | More Data

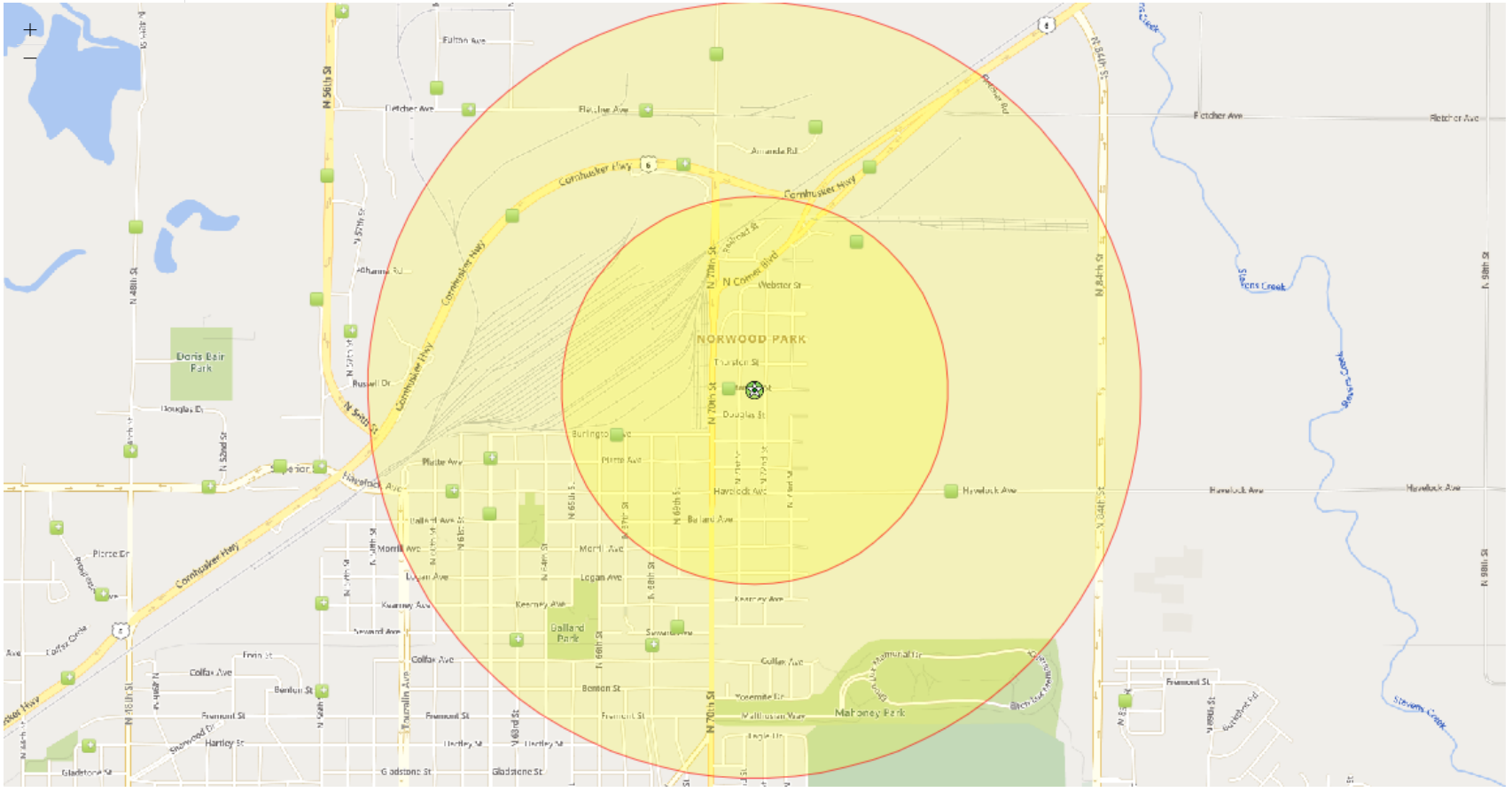

Select Map Contents

- **EPA Facilities**
  - Hazardous Waste (RCRAInfo)
  - Air Pollution (ICIS-AIR)
  - Water Dischargers (NPDES)
  - Toxic Releases (TRI)
  - Superfund (NPL)
  - Brownfields (ACRES)
  - Toxic Substances Control Act (TSCA)
- **Water Monitoring Stations**
- **Boundaries**
- **Nonattainment Areas**
- **Water Features**
- **Transportation**
- **Places**
- **Soil Survey Map**
- **Critical Habitat**
- **NWI Wetlands**
- **FEMA Flood**
- **Land Cover**

EnviroMapper®
© 2020 Microsoft Corporation, © 2020 HERE | EPA OEI | U.S. EPA Office of Air and Radiation (OAR) - Office of Air Quality Planning and Standards (OAQPS) | EPA OEI, OFA

Powered by Esri (http://www.esri.com/)

NEPAssist

Home (//www.epa.gov/nepa/nepassist) | Help (help/NEPAssistHelp.pdf)

7120 Stanton St, Linco | Basemap | Imagery | Draw | Erase | Save Session | Tools | More Data

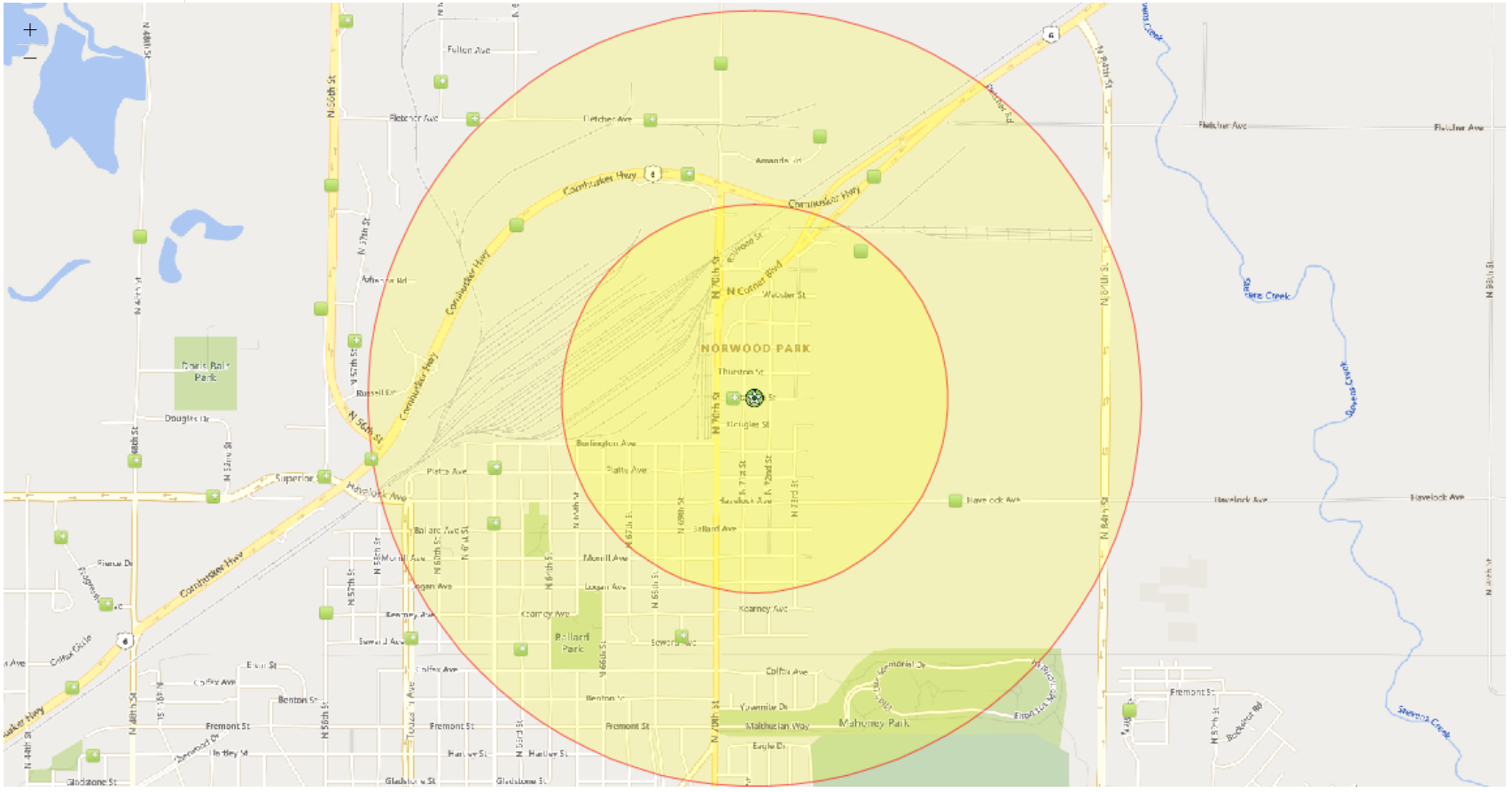

Select Map Contents

- EPA Facilities
  - Hazardous Waste (RCRAInfo)
  - Air Pollution (ICIS-AIR)
  - Water Dischargers (NPDES)
  - Toxic Releases (TRI)
  - Superfund (NPL)
  - Brownfields (ACRES)
  - Toxic Substances Control Act (TSCA)
- Water Monitoring Stations
- Boundaries
- Nonattainment Areas
- Water Features
- Transportation
- Places
- Soil Survey Map
- Critical Habitat
- NWI Wetlands
- FEMA Flood
- Land Cover

EnviroMapper®
© 2020 Microsoft Corporation, © 2020 HERE | EPA OEI | U.S. EPA Office of Air and Radiation (OAR) - Office of Air Quality Planning and Standards (OAQPS) | EPA OEI, OFA

Powered by Esri (http://www.esri.com/)

NEPAssist

Home (//www.epa.gov/nepa/nepassist) | Help (help/NEPAssistHelp.pdf)

6950 Garland St, Linco | Basemap | Imagery | Draw | Erase | Save Session | Tools | More Data

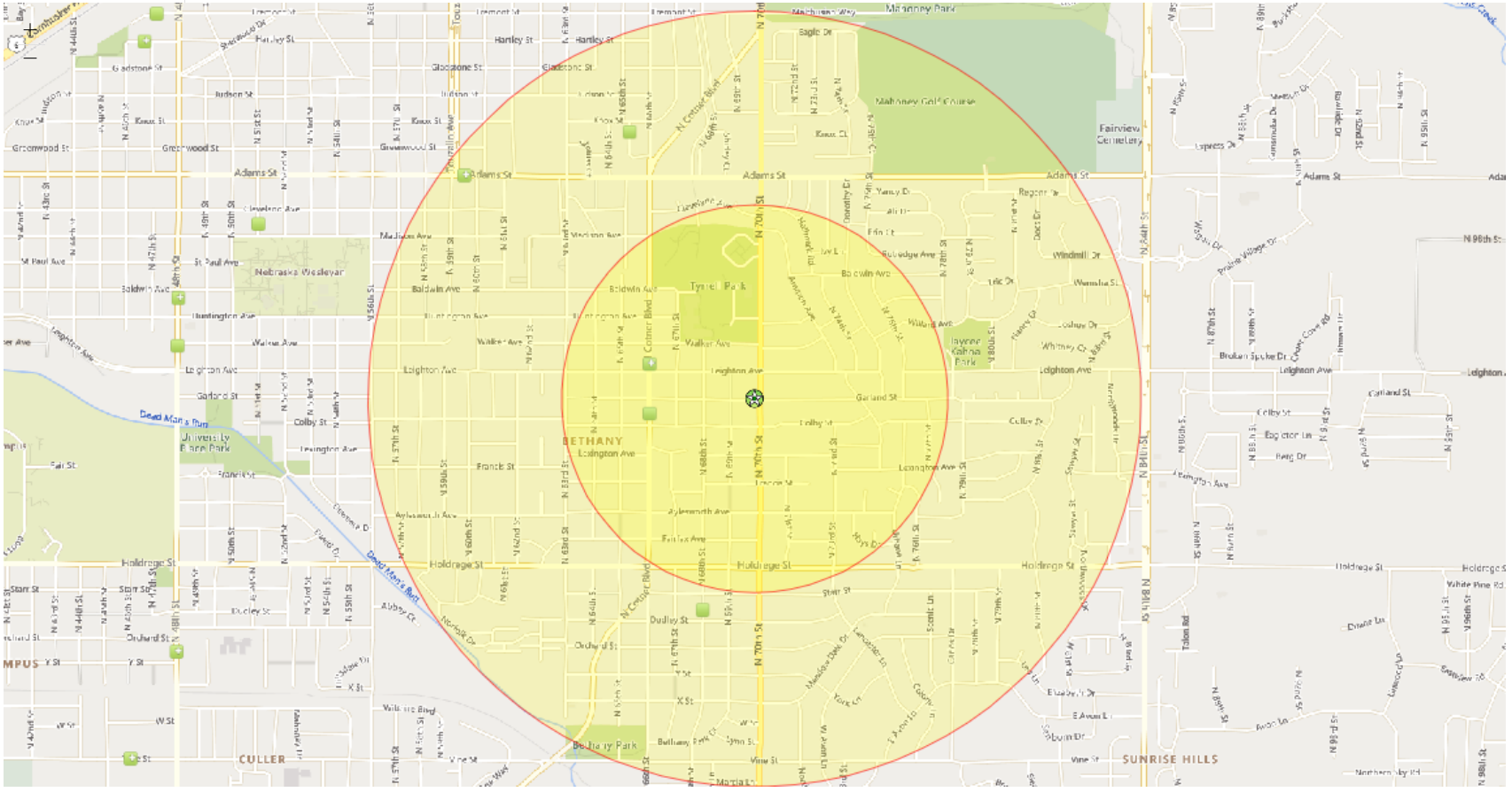

Select Map Contents

- **EPA Facilities**
  - Hazardous Waste (RCRAInfo)
  - Air Pollution (ICIS-AIR)
  - Water Dischargers (NPDES)
  - Toxic Releases (TRI)
  - Superfund (NPL)
  - Brownfields (ACRES)
  - Toxic Substances Control Act (TSCA)
- **Water Monitoring Stations**
- **Boundaries**
- **Nonattainment Areas**
- **Water Features**
- **Transportation**
- **Places**
- **Soil Survey Map**
- **Critical Habitat**
- **NWI Wetlands**
- **FEMA Flood**
- **Land Cover**

EnviroMapper®

40.842427, -96.603024

© 2020 Microsoft Corporation, © 2020 HERE | EPA OEI | U.S. EPA Office of Air and Radiation (OAR) - Office of Air Quality Planning and Standards (OAQPS) | EPA OEI, OFA

Powered by Esri (http://www.esri.com/)

NEPAssist

Home (//www.epa.gov/nepa/nepassist) | Help (help/NEPAssistHelp.pdf)

5734 Fremont St, Lincc | Basemap | Imagery | Draw | Erase | Save Session | Tools | More Data

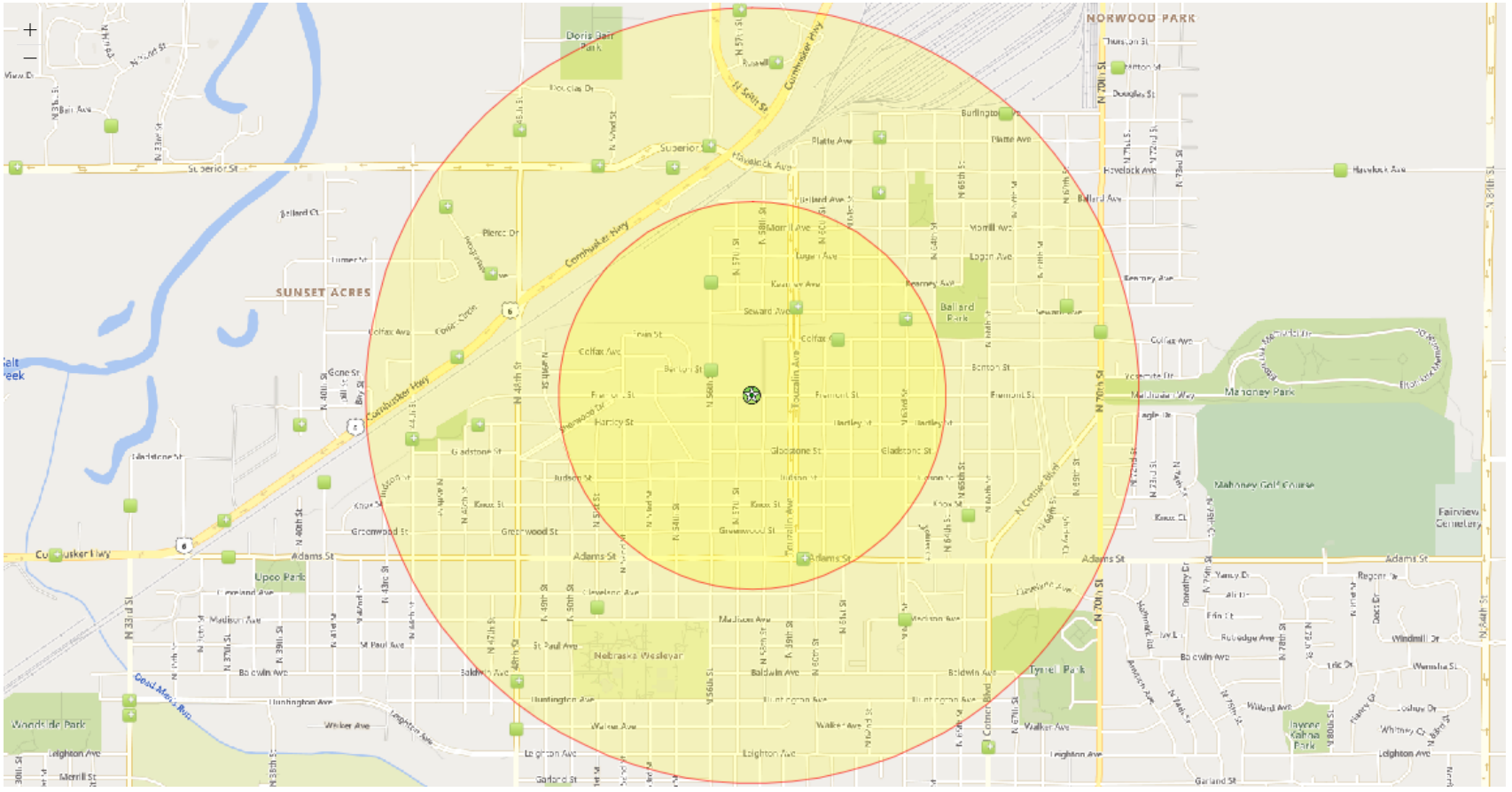

Select Map Contents

- **EPA Facilities**
  - Hazardous Waste (RCRAInfo)
  - Air Pollution (ICIS-AIR)
  - Water Dischargers (NPDES)
  - Toxic Releases (TRI)
  - Superfund (NPL)
  - Brownfields (ACRES)
  - Toxic Substances Control Act (TSCA)
- **Water Monitoring Stations**
- **Boundaries**
- **Nonattainment Areas**
- **Water Features**
- **Transportation**
- **Places**
- **Soil Survey Map**
- **Critical Habitat**
- **NWI Wetlands**
- **FEMA Flood**
- **Land Cover**

EnviroMapper®
© 2020 Microsoft Corporation, © 2020 HERE | EPA OEI | U.S. EPA Office of Air and Radiation (OAR) - Office of Air Quality Planning and Standards (OAQPS) | EPA OEI, OFA

Powered by Esri (http://www.esri.com/)

NEPAssist

Home (//www.epa.gov/nepa/nepassist) | Help (help/NEPAssistHelp.pdf)

5346 Bancroft Ave, Lin | Basemap | Imagery | Draw | Erase | Save Session | Tools | More Data

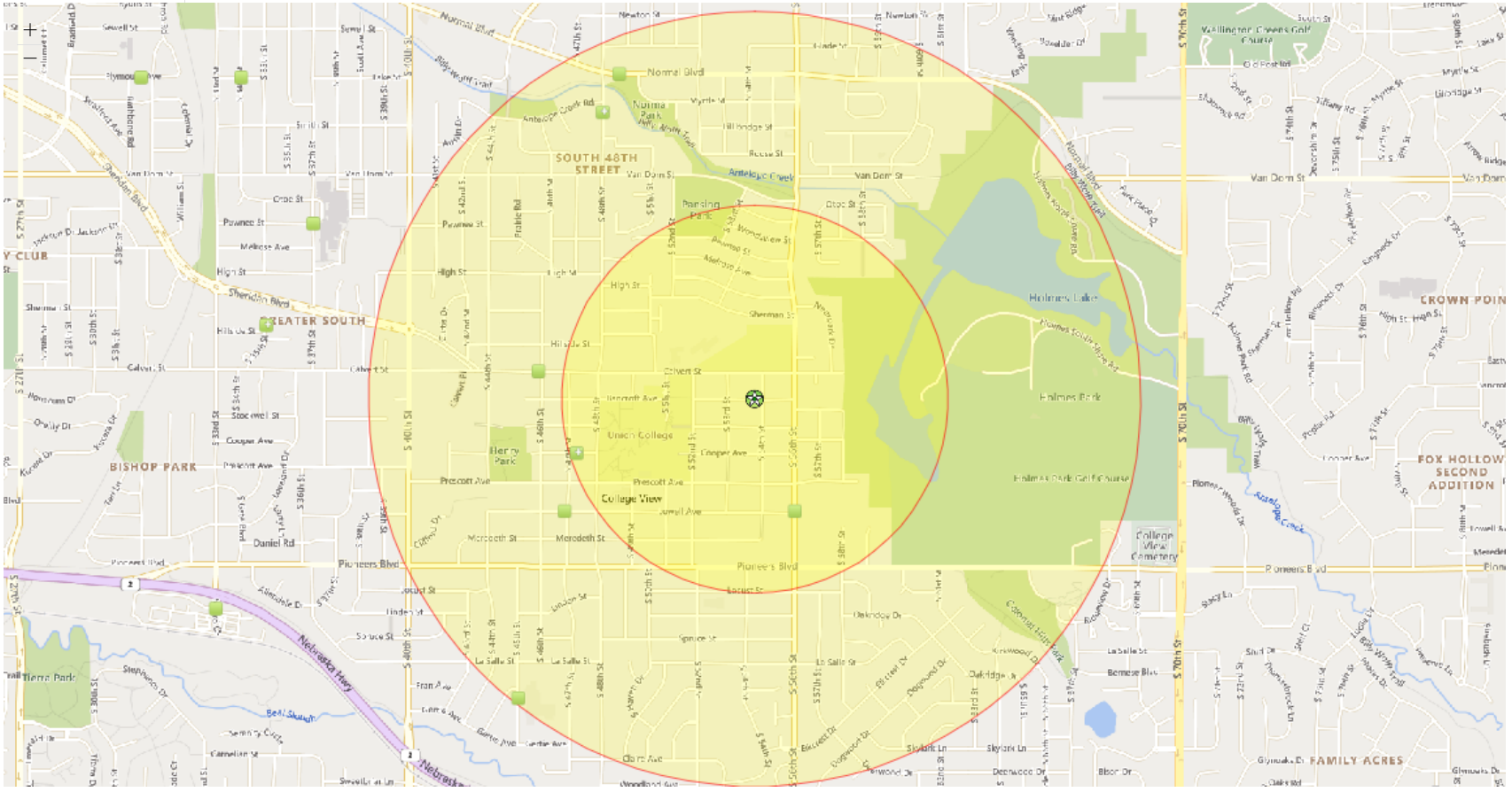

Select Map Contents

- **EPA Facilities**
  - Hazardous Waste (RCRAInfo)
  - Air Pollution (ICIS-AIR)
  - Water Dischargers (NPDES)
  - Toxic Releases (TRI)
  - Superfund (NPL)
  - Brownfields (ACRES)
  - Toxic Substances Control Act (TSCA)
- **Water Monitoring Stations**
- **Boundaries**
- **Nonattainment Areas**
- **Water Features**
- **Transportation**
- **Places**
- **Soil Survey Map**
- **Critical Habitat**
- **NWI Wetlands**
- **FEMA Flood**
- **Land Cover**

EnviroMapper®
© 2020 Microsoft Corporation, © 2020 HERE | EPA OEI | U.S. EPA Office of Air and Radiation (OAR) - Office of Air Quality Planning and Standards (OAQPS) | EPA OEI, OFA

Powered by Esri (http://www.esri.com/)

NEPAssist

Home (//www.epa.gov/nepa/nepassist) | Help (help/NEPAssistHelp.pdf)

5110 Aylesworth Ave, I | Basemap | Imagery | Draw | Erase | Save Session | Tools | More Data

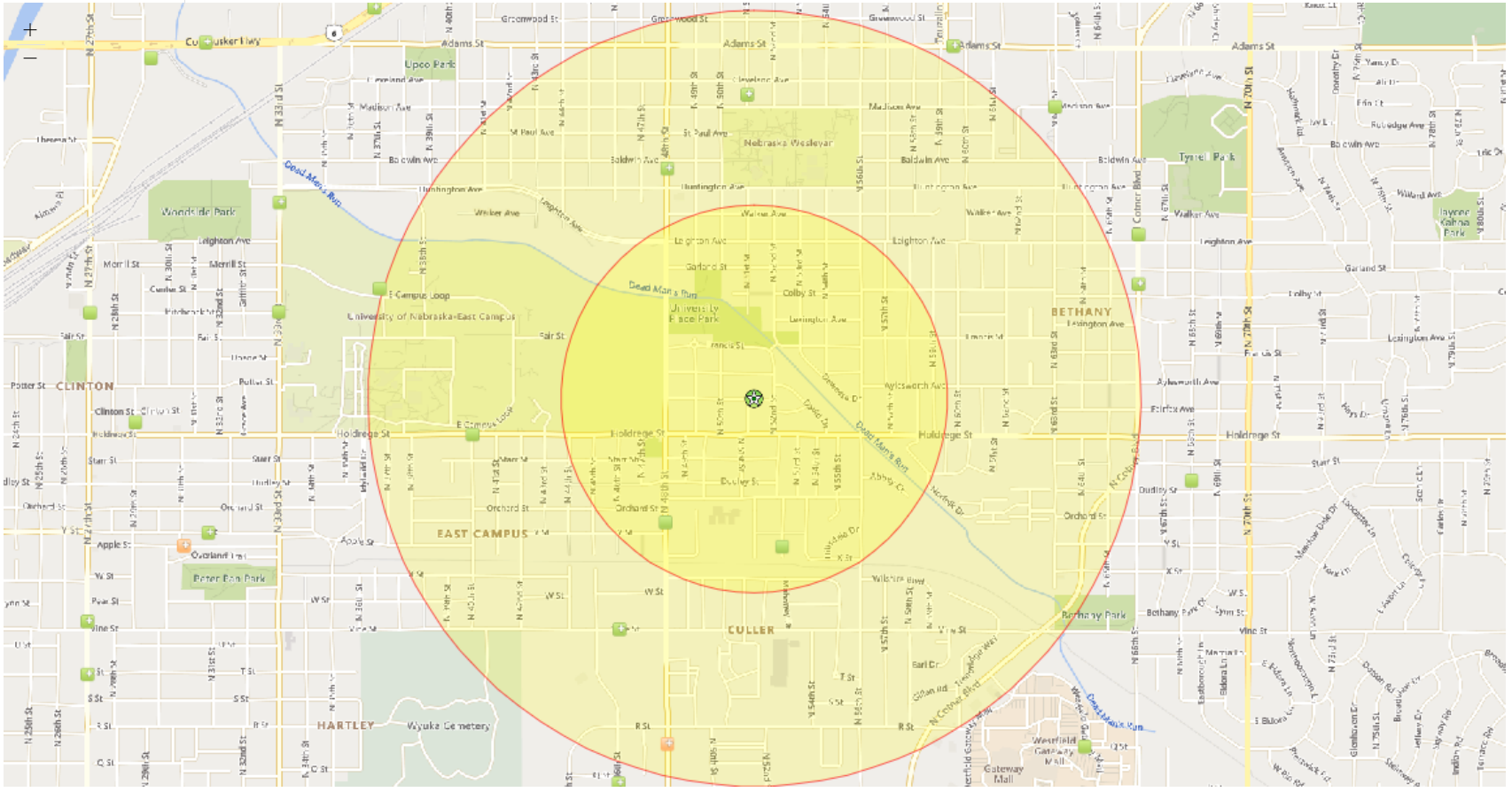

EnviroMapper®

© 2020 Microsoft Corporation, © 2020 HERE | EPA OEI | U.S. EPA Office of Air and Radiation (OAR) - Office of Air Quality Planning and Standards (OAQPS) | EPA OEI, OFA

Powered by Esri (http://www.esri.com/)

NEPAssist

Home (//www.epa.gov/nepa/nepassist) | Help (help/NEPAssistHelp.pdf)

5031 Woodland Ave, Li | Basemap | Imagery | Draw | Erase | Save Session | Tools | More Data

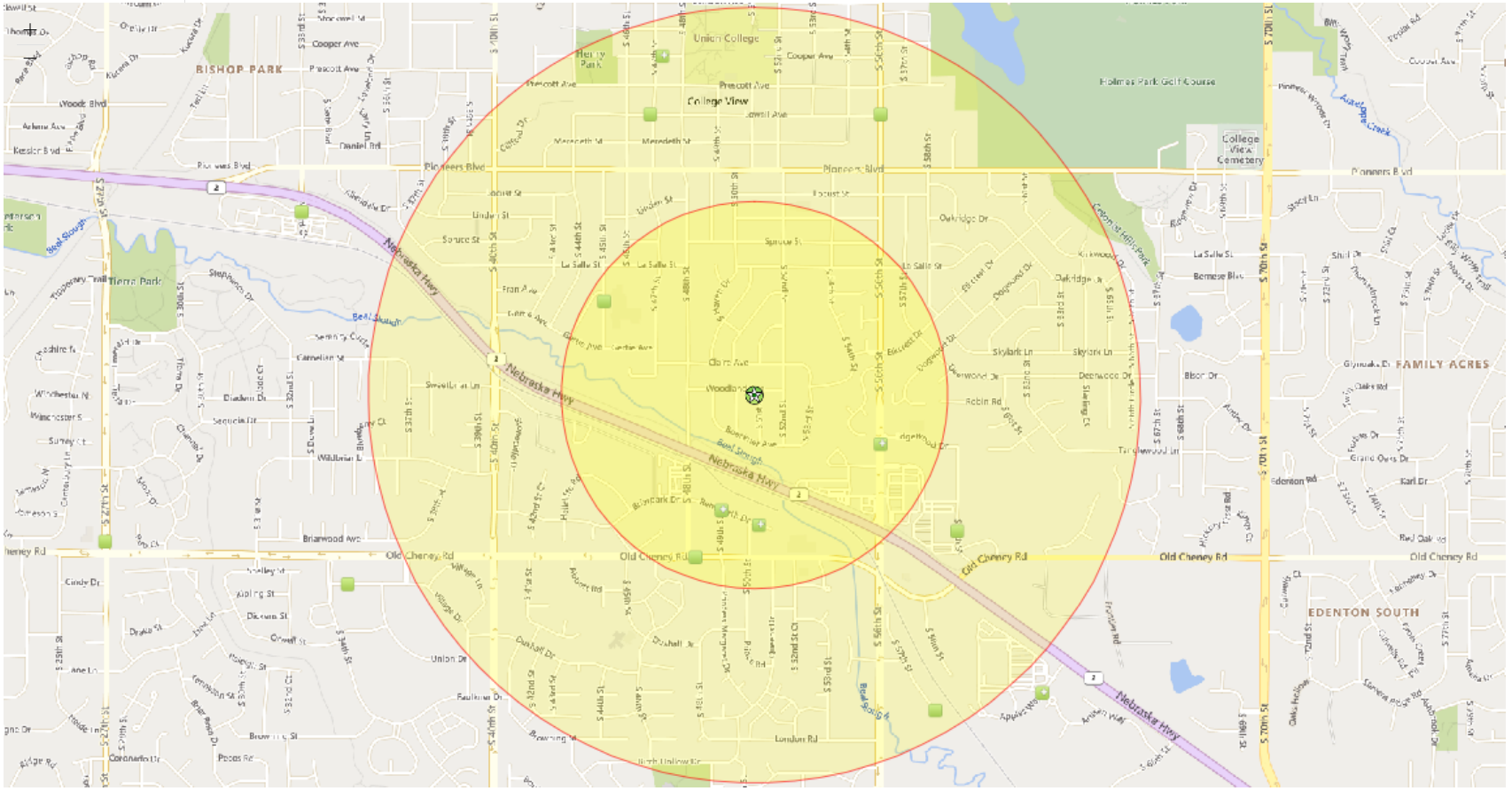

Select Map Contents

- **EPA Facilities**
  - Hazardous Waste (RCRAInfo)
  - Air Pollution (ICIS-AIR)
  - Water Dischargers (NPDES)
  - Toxic Releases (TRI)
  - Superfund (NPL)
  - Brownfields (ACRES)
  - Toxic Substances Control Act (TSCA)
- **Water Monitoring Stations**
- **Boundaries**
- **Nonattainment Areas**
- **Water Features**
- **Transportation**
- **Places**
- **Soil Survey Map**
- **Critical Habitat**
- **NWI Wetlands**
- **FEMA Flood**
- **Land Cover**

EnviroMapper®

40.768989, -96.627133

© 2020 Microsoft Corporation, © 2020 HERE | EPA OEI | U.S. EPA Office of Air and Radiation (OAR) - Office of Air Quality Planning and Standards (OAQPS) | EPA OEI, OFA

Powered by Esri (http://www.esri.com/)

NEPAssist

Home (//www.epa.gov/nepa/nepassist) | Help (help/NEPAssistHelp.pdf)

4742 N 71st St, Lincolr | Basemap | Imagery | Draw | Erase | Save Session | Tools | More Data

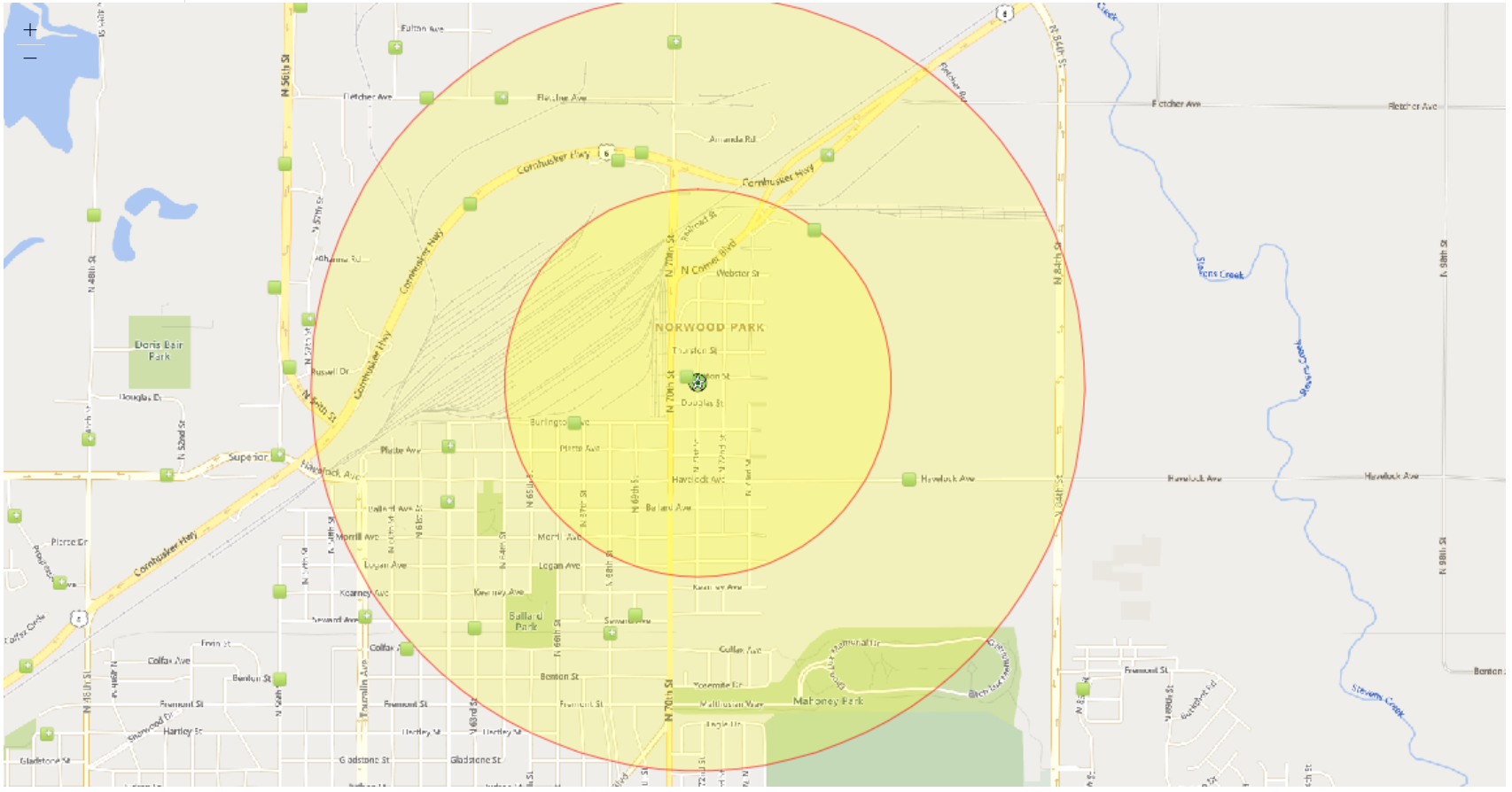

Select Map Contents

- **EPA Facilities**
  - Hazardous Waste (RCRAInfo)
  - Air Pollution (ICIS-AIR)
  - Water Dischargers (NPDES)
  - Toxic Releases (TRI)
  - Superfund (NPL)
  - Brownfields (ACRES)
  - Toxic Substances Control Act (TSCA)
- **Water Monitoring Stations**
- **Boundaries**
- **Nonattainment Areas**
- **Water Features**
- **Transportation**
- **Places**
- **Soil Survey Map**
- **Critical Habitat**
- **NWI Wetlands**
- **FEMA Flood**
- **Land Cover**

EnviroMapper®

© 2020 Microsoft Corporation, © 2020 HERE | EPA OEI | U.S. EPA Office of Air and Radiation (OAR) - Office of Air Quality Planning and Standards (OAQPS) | EPA OEI, OFA

Powered by Esri (http://www.esri.com/)

NEPAssist

Home (//www.epa.gov/nepa/nepassist) | Help (help/NEPAssistHelp.pdf)

4610 Knox St, Lincoln, | Basemap | Imagery | Draw | Erase | Save Session | Tools | More Data

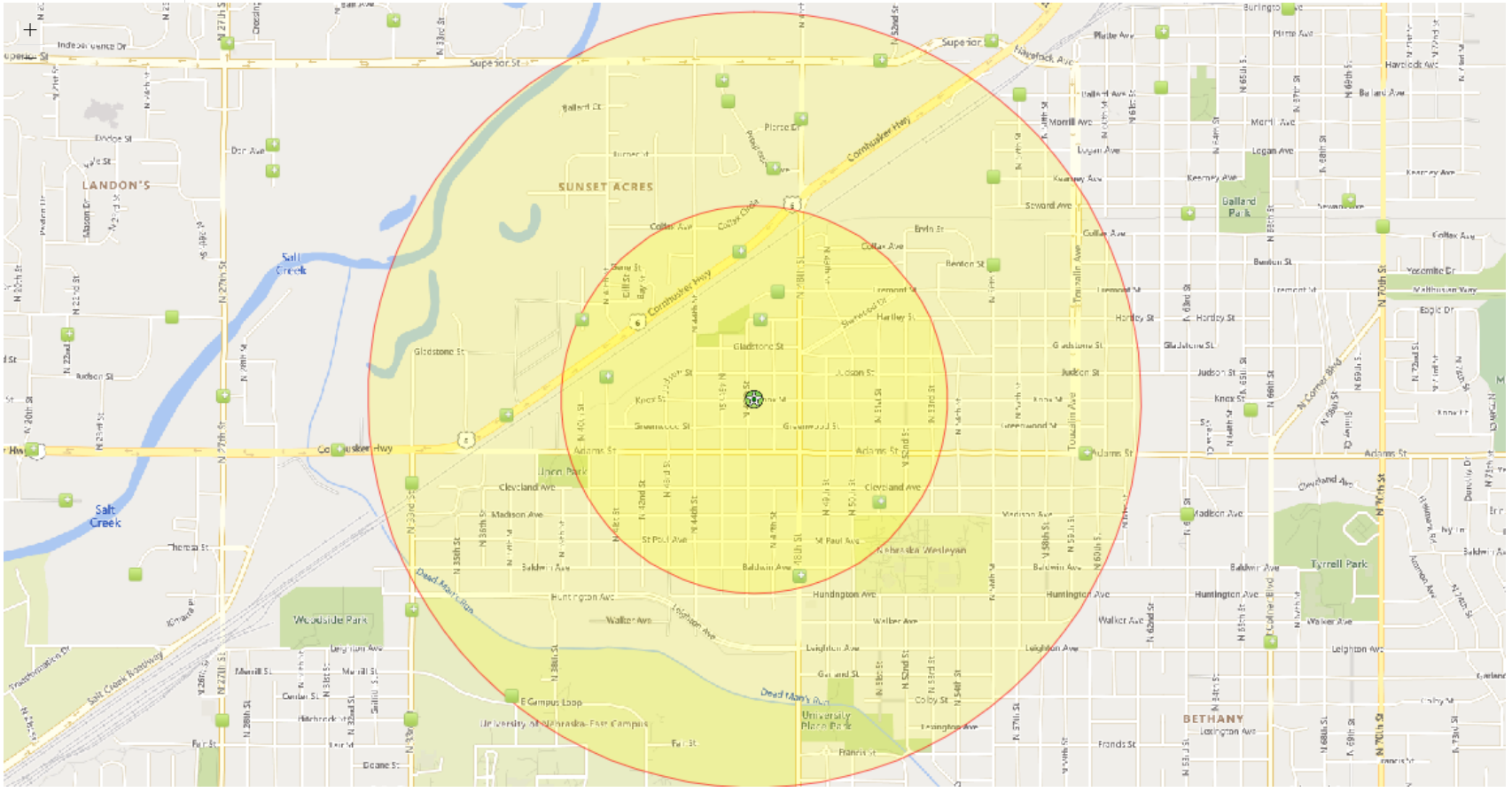

Select Map Contents

- **EPA Facilities**
  - Hazardous Waste (RCRAInfo)
  - Air Pollution (ICIS-AIR)
  - Water Dischargers (NPDES)
  - Toxic Releases (TRI)
  - Superfund (NPL)
  - Brownfields (ACRES)
  - Toxic Substances Control Act (TSCA)
- **Water Monitoring Stations**
- **Boundaries**
- **Nonattainment Areas**
- **Water Features**
- **Transportation**
- **Places**
- **Soil Survey Map**
- **Critical Habitat**
- **NWI Wetlands**
- **FEMA Flood**
- **Land Cover**

EnviroMapper®

© 2020 Microsoft Corporation, © 2020 HERE | EPA OEI | U.S. EPA Office of Air and Radiation (OAR) - Office of Air Quality Planning and Standards (OAQPS) | EPA OEI, OFA

Powered by Esri (http://www.esri.com/)

NEPAssist

Home (//www.epa.gov/nepa/nepassist) | Help (help/NEPAssistHelp.pdf)

4322 N 11th St, Lincoln | Basemap | Imagery | Draw | Erase | Save Session | Tools | More Data

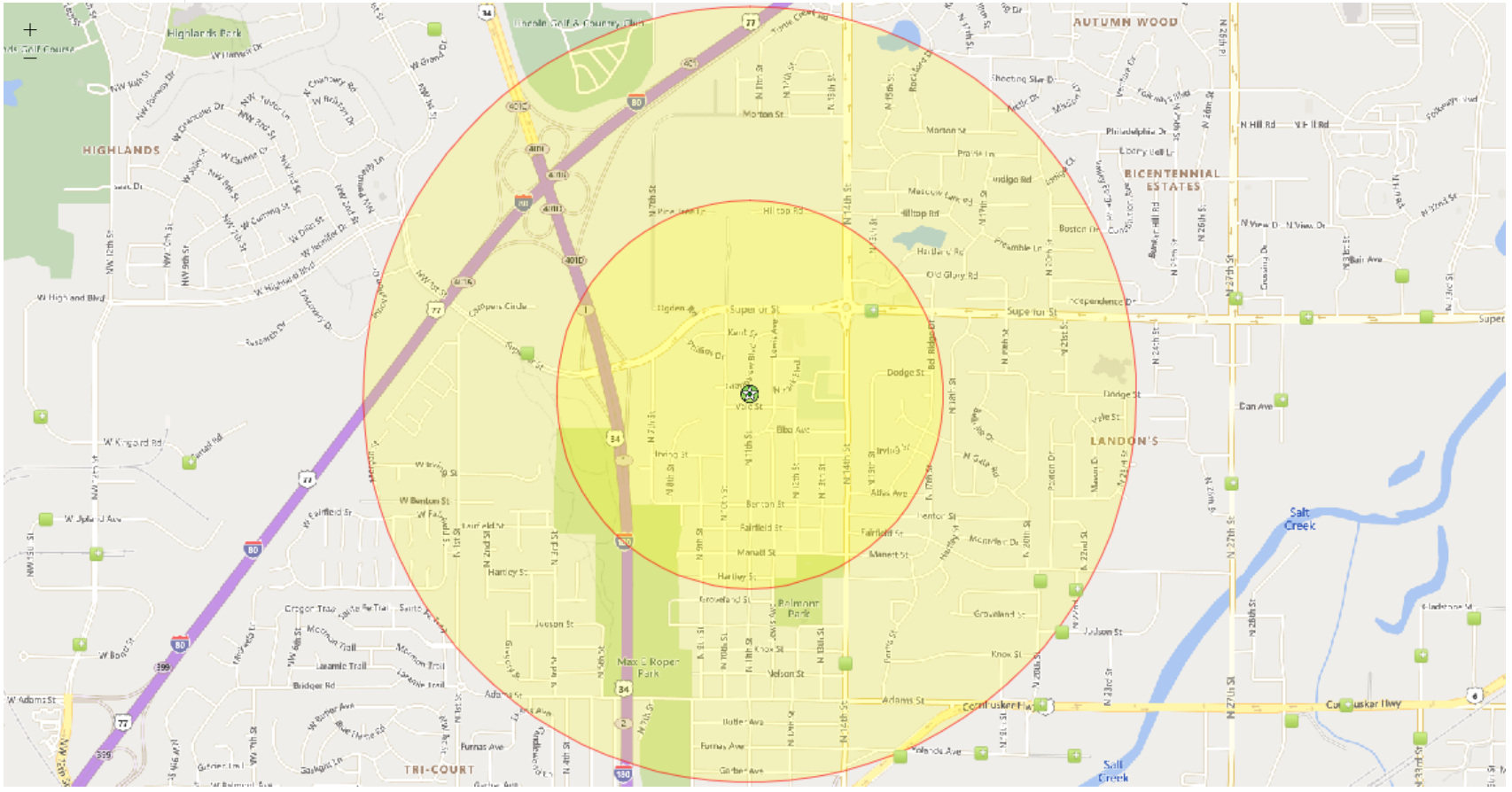

EnviroMapper®

© 2020 Microsoft Corporation, © 2020 HERE | EPA OEI | U.S. EPA Office of Air and Radiation (OAR) - Office of Air Quality Planning and Standards (OAQPS) | EPA OEI, OFA

Powered by Esri (http://www.esri.com/)

NEPAssist

Home (//www.epa.gov/nepa/nepassist) | Help (help/NEPAssistHelp.pdf)

4321 Lewis Ave, Lincoln | Basemap | Imagery | Draw | Erase | Save Session | Tools | More Data

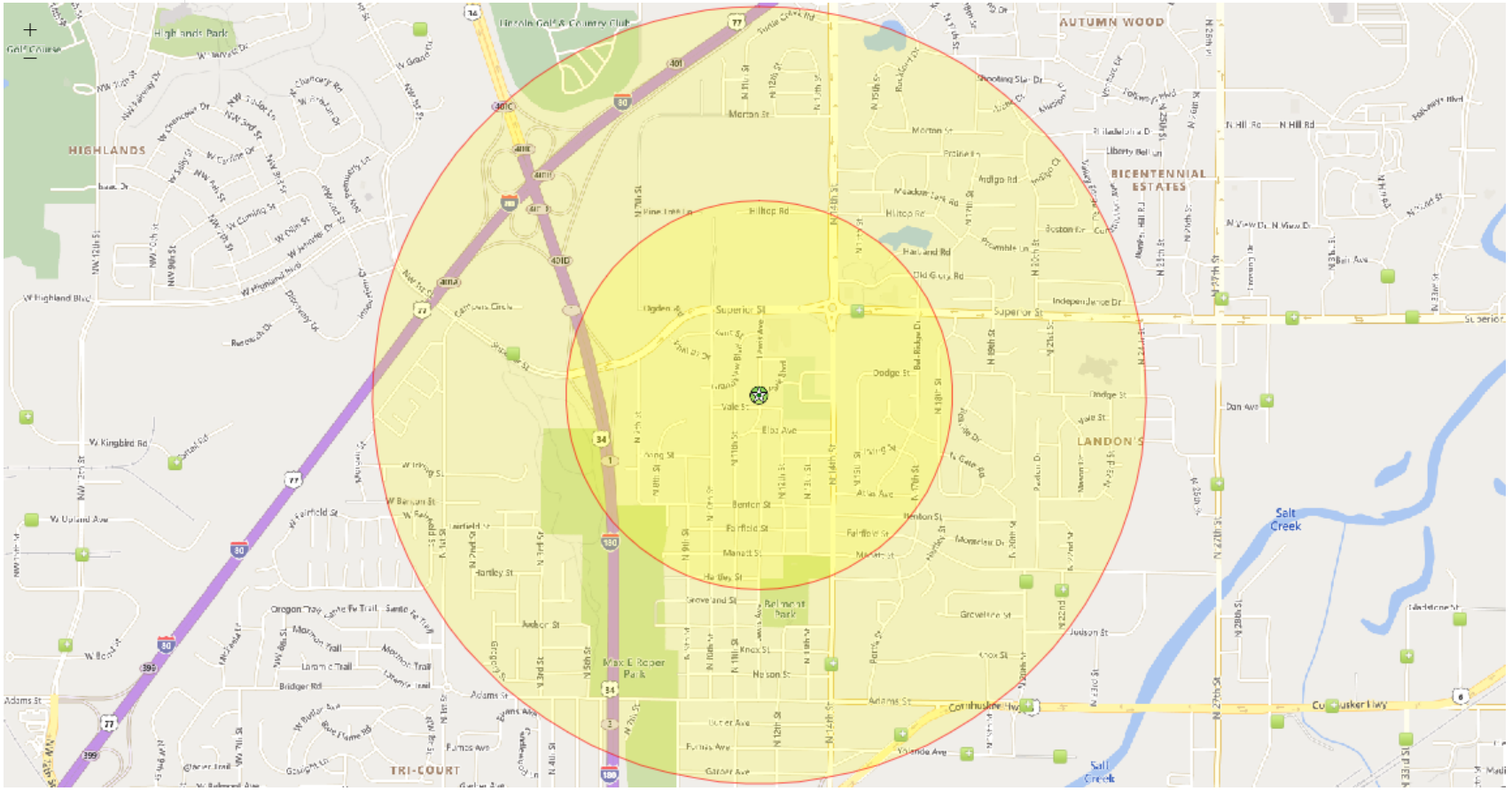

Select Map Contents

- **EPA Facilities**
  - Hazardous Waste (RCRAInfo)
  - Air Pollution (ICIS-AIR)
  - Water Dischargers (NPDES)
  - Toxic Releases (TRI)
  - Superfund (NPL)
  - Brownfields (ACRES)
  - Toxic Substances Control Act (TSCA)
- **Water Monitoring Stations**
- **Boundaries**
- **Nonattainment Areas**
- **Water Features**
- **Transportation**
- **Places**
- **Soil Survey Map**
- **Critical Habitat**
- **NWI Wetlands**
- **FEMA Flood**
- **Land Cover**

EnviroMapper®
© 2020 Microsoft Corporation, © 2020 HERE | EPA OEI | U.S. EPA Office of Air and Radiation (OAR) - Office of Air Quality Planning and Standards (OAQPS) | EPA OEI, OFA

Powered by Esri (http://www.esri.com/)

NEPAssist

Home (//www.epa.gov/nepa/nepassist) | Help (help/NEPAssistHelp.pdf)

4120 Pioneers Blvd, Lin | Basemap | Imagery | Draw | Erase | Save Session | Tools | More Data

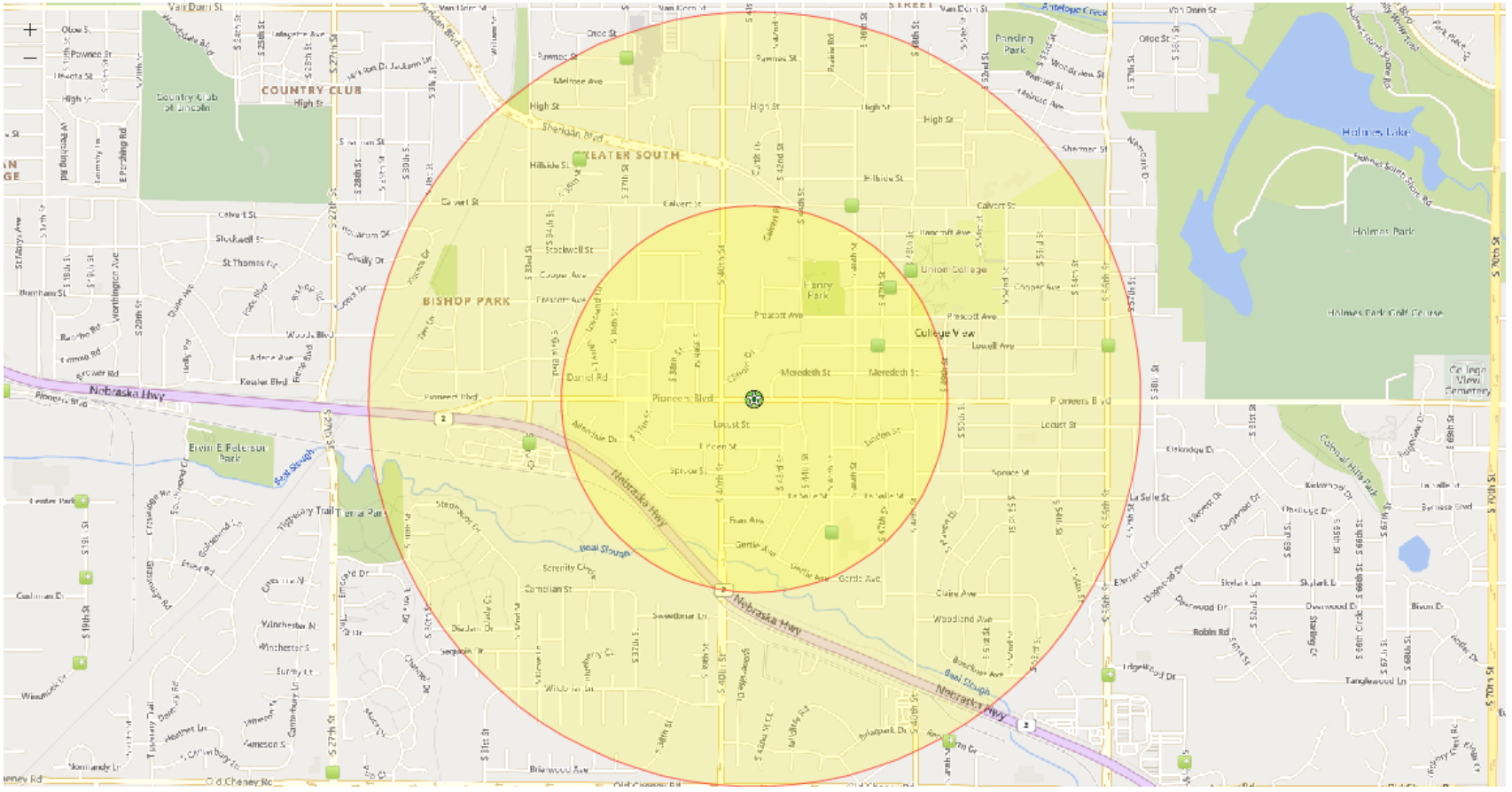

Select Map Contents

- **EPA Facilities**
  - Hazardous Waste (RCRAInfo)
  - Air Pollution (ICIS-AIR)
  - Water Dischargers (NPDES)
  - Toxic Releases (TRI)
  - Superfund (NPL)
  - Brownfields (ACRES)
  - Toxic Substances Control Act (TSCA)
- **Water Monitoring Stations**
- **Boundaries**
- **Nonattainment Areas**
- **Water Features**
- **Transportation**
- **Places**
- **Soil Survey Map**
- **Critical Habitat**
- **NWI Wetlands**
- **FEMA Flood**
- **Land Cover**

© 2020 Microsoft Corporation, © 2020 HERE | EPA OEI | U.S. EPA Office of Air and Radiation (OAR) - Office of Air Quality Planning and Standards (OAQPS) | EPA OEI, OFA

Powered by Esri (http://www.esri.com/)

NEPAssist

Home (//www.epa.gov/nepa/nepassist) | Help (help/NEPAssistHelp.pdf)

3531 T St, Lincoln, NE, | Basemap | Imagery | Draw | Erase | Save Session | Tools | More Data

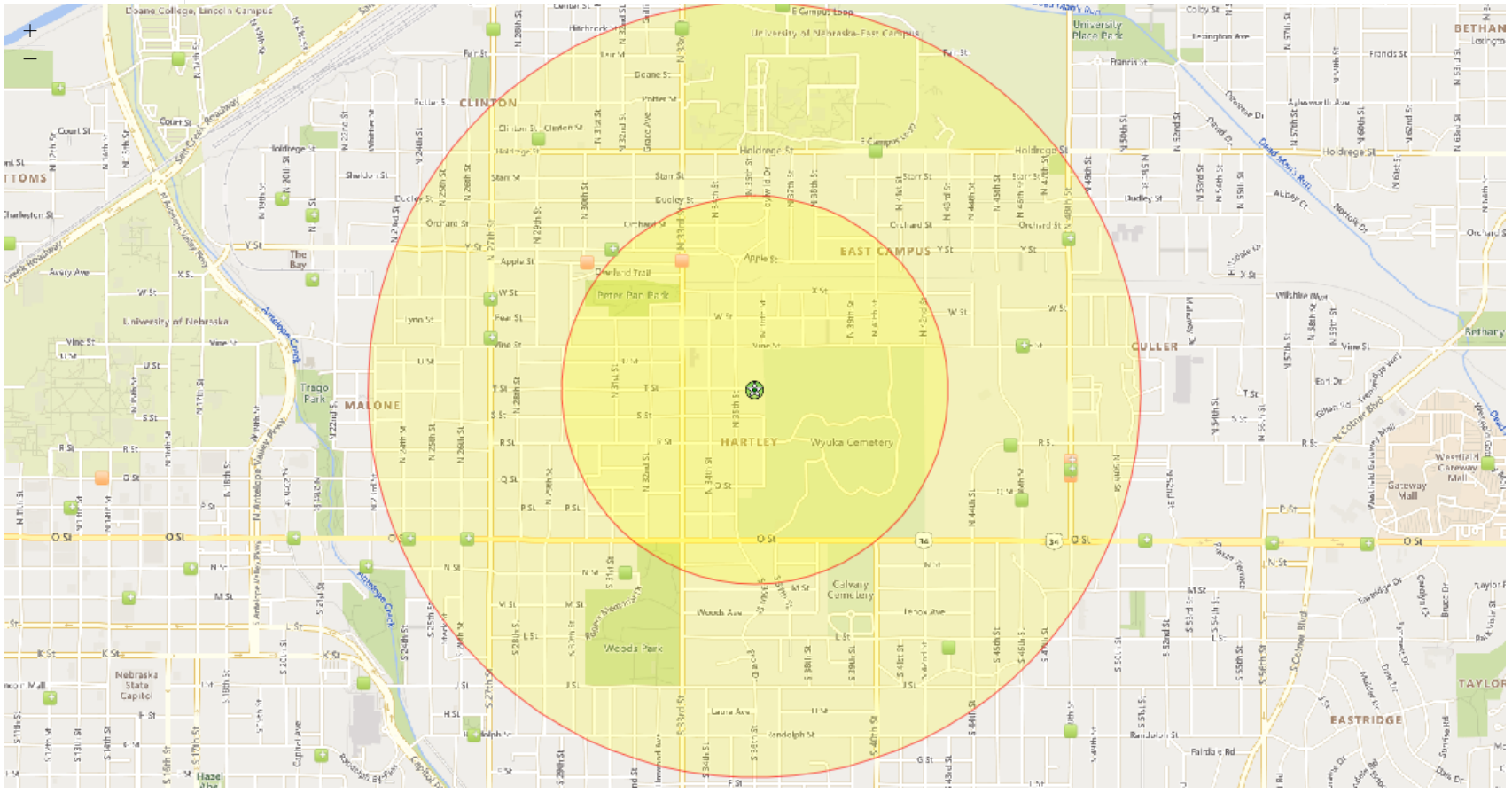

EnviroMapper®

© 2020 Microsoft Corporation, © 2020 HERE | EPA OEI | U.S. EPA Office of Air and Radiation (OAR) - Office of Air Quality Planning and Standards (OAQPS) | EPA OEI, OFA

Powered by Esri (http://www.esri.com/)

NEPAssist

Home (//www.epa.gov/nepa/nepassist) | Help (help/NEPAssistHelp.pdf)

3121 Lewis Ave, Lincoln | Basemap | Imagery | Draw | Erase | Save Session | Tools | More Data

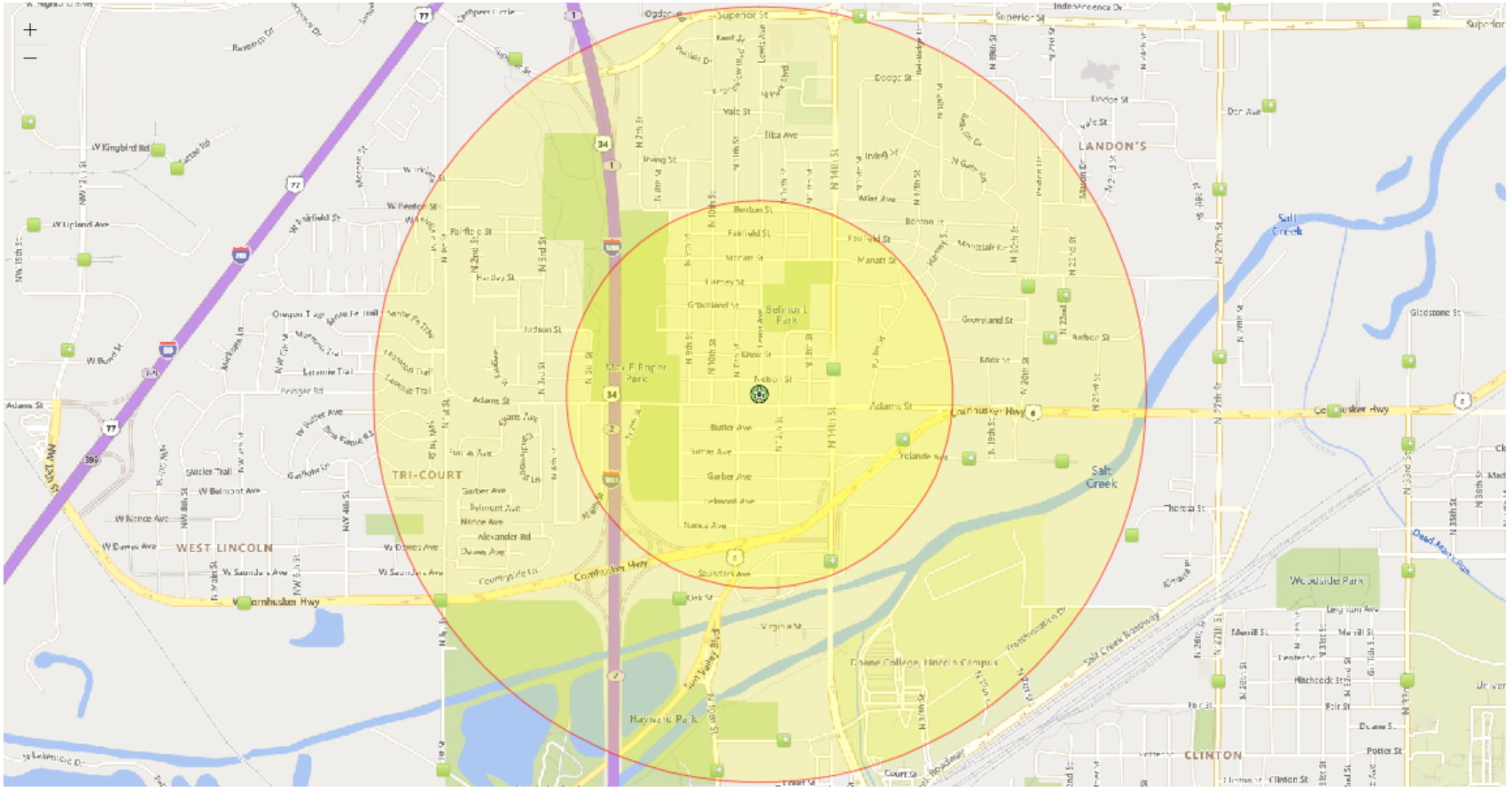

Select Map Contents

- **EPA Facilities**
  - Hazardous Waste (RCRAInfo)
  - Air Pollution (ICIS-AIR)
  - Water Dischargers (NPDES)
  - Toxic Releases (TRI)
  - Superfund (NPL)
  - Brownfields (ACRES)
  - Toxic Substances Control Act (TSCA)
- **Water Monitoring Stations**
- **Boundaries**
- **Nonattainment Areas**
- **Water Features**
- **Transportation**
- **Places**
- **Soil Survey Map**
- **Critical Habitat**
- **NWI Wetlands**
- **FEMA Flood**
- **Land Cover**

EnviroMapper®
© 2020 Microsoft Corporation, © 2020 HERE | EPA OEI | U.S. EPA Office of Air and Radiation (OAR) - Office of Air Quality Planning and Standards (OAQPS) | EPA OEI, OFA

Powered by Esri (http://www.esri.com/)

NEPAssist

Home (//www.epa.gov/nepa/nepassist) | Help (help/NEPAssistHelp.pdf)

2601 S 41st St, Lincoln | Basemap | Imagery | Draw | Erase | Save Session | Tools | More Data

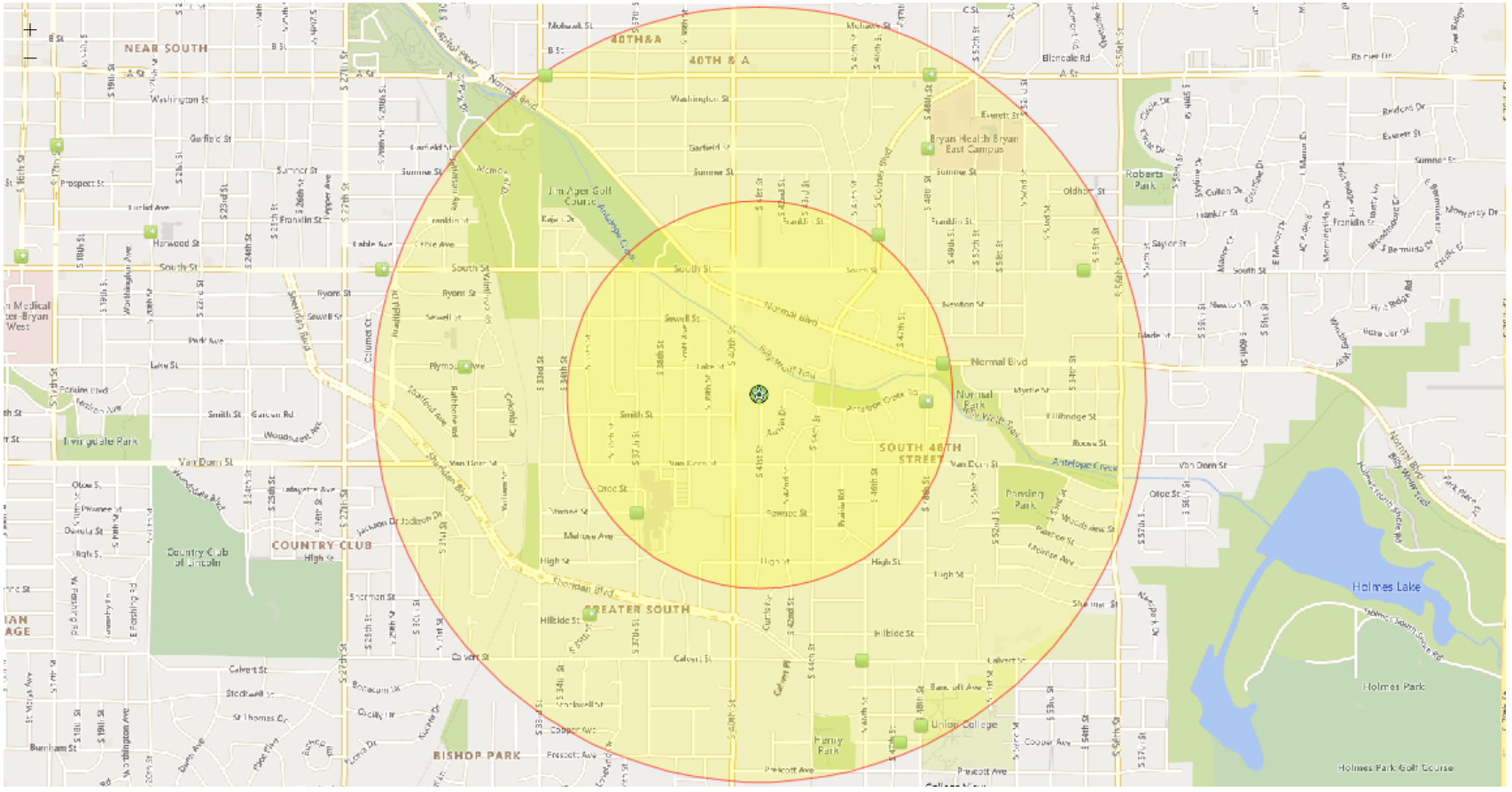

Select Map Contents

- **EPA Facilities**
  - Hazardous Waste (RCRAInfo)
  - Air Pollution (ICIS-AIR)
  - Water Dischargers (NPDES)
  - Toxic Releases (TRI)
  - Superfund (NPL)
  - Brownfields (ACRES)
  - Toxic Substances Control Act (TSCA)
- **Water Monitoring Stations**
- **Boundaries**
- **Nonattainment Areas**
- **Water Features**
- **Transportation**
- **Places**
- **Soil Survey Map**
- **Critical Habitat**
- **NWI Wetlands**
- **FEMA Flood**
- **Land Cover**

EnviroMapper®
© 2020 Microsoft Corporation, © 2020 HERE | EPA OEI | U.S. EPA Office of Air and Radiation (OAR) - Office of Air Quality Planning and Standards (OAQPS) | EPA OEI, OFA

Powered by Esri (http://www.esri.com/)

NEPAssist

Home (//www.epa.gov/nepa/nepassist) | Help (help/NEPAssistHelp.pdf)

2600 S 41st St, Lincolr | Basemap | Imagery | Draw | Erase | Save Session | Tools | More Data

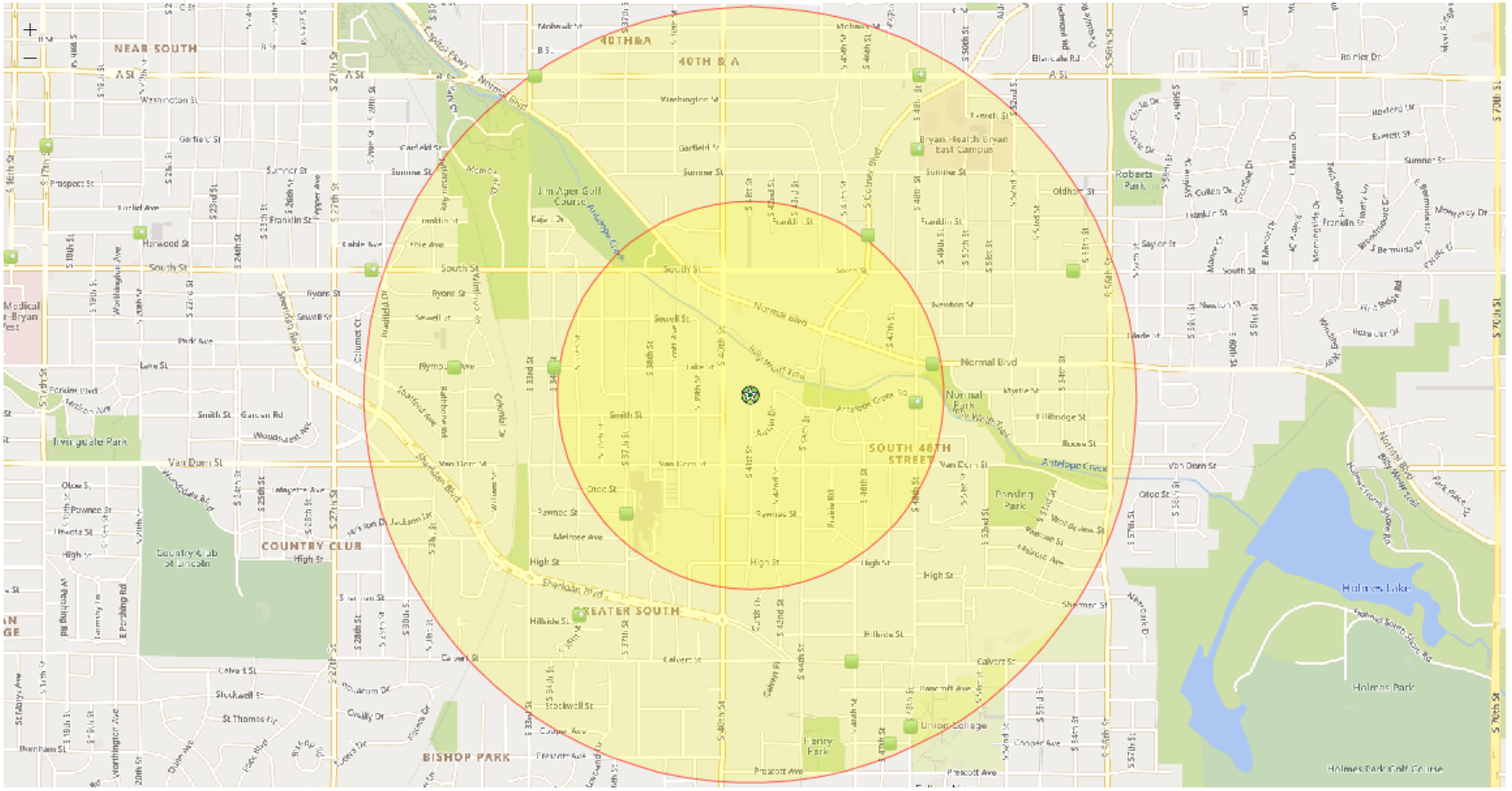

Select Map Contents

- **EPA Facilities**
  - Hazardous Waste (RCRAInfo)
  - Air Pollution (ICIS-AIR)
  - Water Dischargers (NPDES)
  - Toxic Releases (TRI)
  - Superfund (NPL)
  - Brownfields (ACRES)
  - Toxic Substances Control Act (TSCA)
- **Water Monitoring Stations**
- **Boundaries**
- **Nonattainment Areas**
- **Water Features**
- **Transportation**
- **Places**
- **Soil Survey Map**
- **Critical Habitat**
- **NWI Wetlands**
- **FEMA Flood**
- **Land Cover**

EnviroMapper®
© 2020 Microsoft Corporation, © 2020 HERE | EPA OEI | U.S. EPA Office of Air and Radiation (OAR) - Office of Air Quality Planning and Standards (OAQPS) | EPA OEI, OFA

Powered by Esri (http://www.esri.com/)

NEPAssist

Home (//www.epa.gov/nepa/nepassist) | Help (help/NEPAssistHelp.pdf)

1130 Adams St, Lincoln | Basemap | Imagery | Draw | Erase | Save Session | Tools | More Data

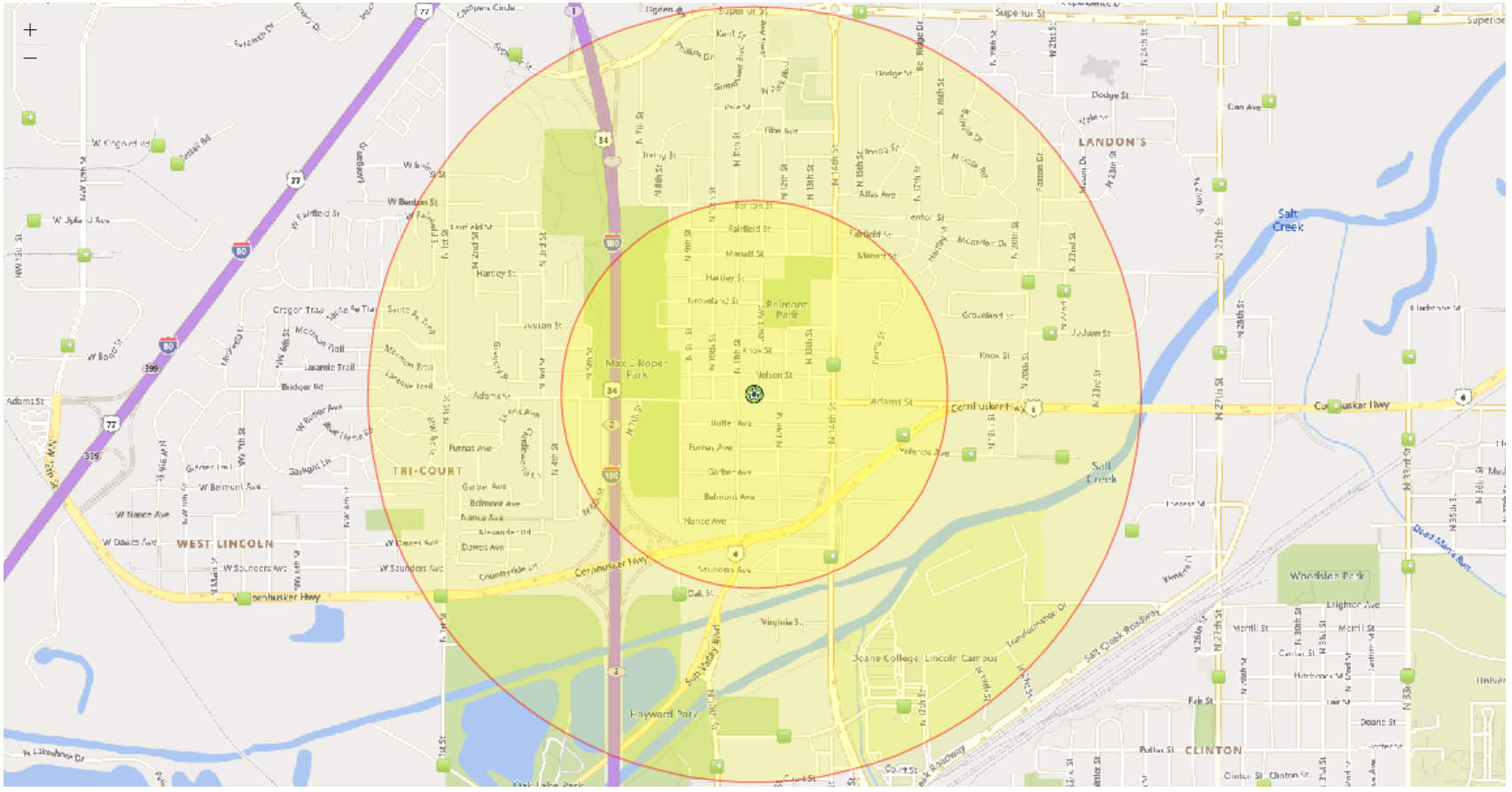

Select Map Contents

- **EPA Facilities**
  - Hazardous Waste (RCRAInfo)
  - Air Pollution (ICIS-AIR)
  - Water Dischargers (NPDES)
  - Toxic Releases (TRI)
  - Superfund (NPL)
  - Brownfields (ACRES)
  - Toxic Substances Control Act (TSCA)
- **Water Monitoring Stations**
- **Boundaries**
- **Nonattainment Areas**
- **Water Features**
- **Transportation**
- **Places**
- **Soil Survey Map**
- **Critical Habitat**
- **NWI Wetlands**
- **FEMA Flood**
- **Land Cover**

EnviroMapper®
© 2020 Microsoft Corporation, © 2020 HERE | EPA OEI | U.S. EPA Office of Air and Radiation (OAR) - Office of Air Quality Planning and Standards (OAQPS) | EPA OEI, OFA

Powered by Esri (http://www.esri.com/)

NEPAssist

Home (//www.epa.gov/nepa/nepassist) | Help (help/NEPAssistHelp.pdf)

1120 Vale St, Lincoln, N | Basemap | Imagery | Draw | Erase | Save Session | Tools | More Data

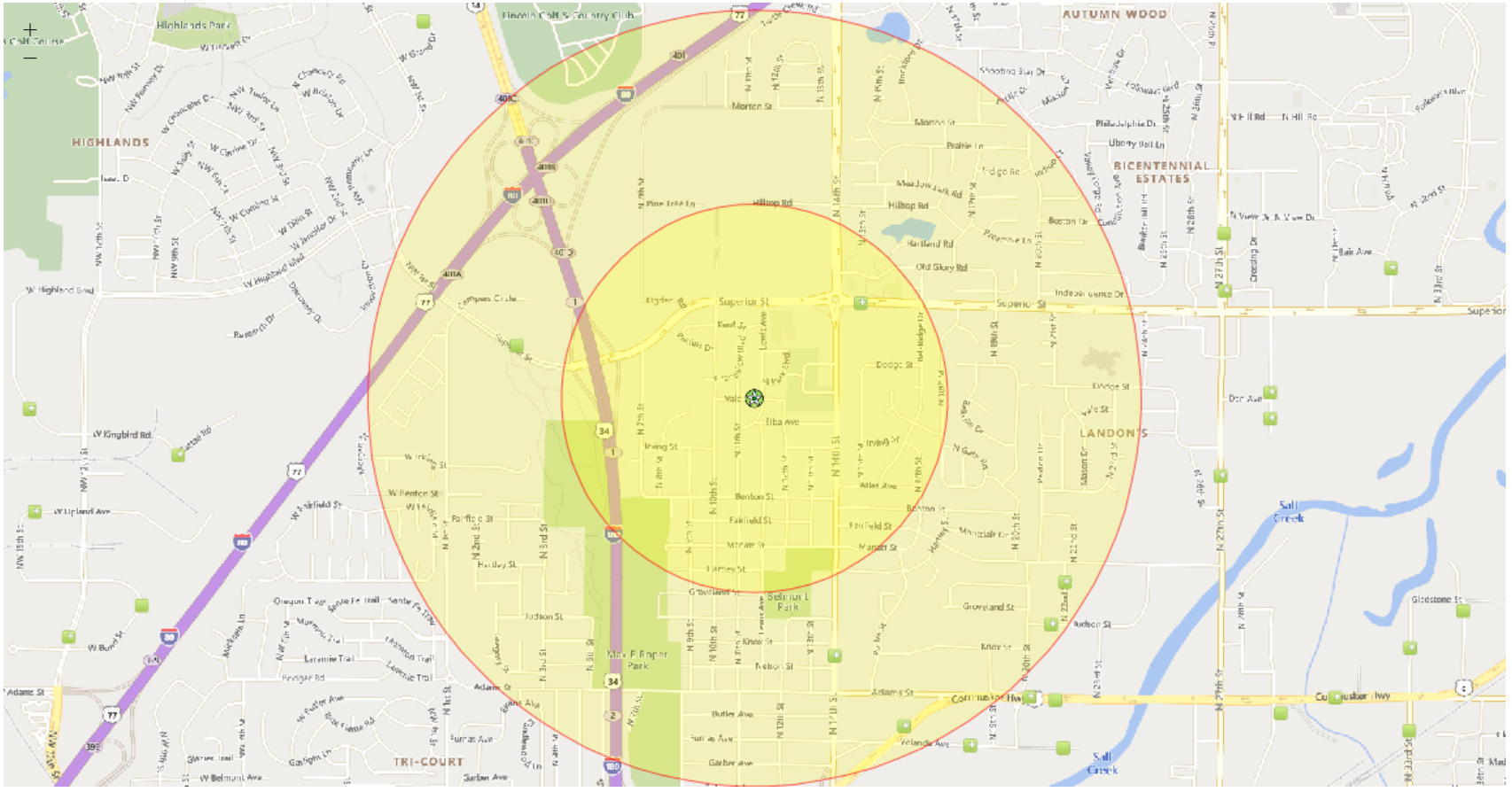

Select Map Contents

- **EPA Facilities**
  - Hazardous Waste (RCRAInfo)
  - Air Pollution (ICIS-AIR)
  - Water Dischargers (NPDES)
  - Toxic Releases (TRI)
  - Superfund (NPL)
  - Brownfields (ACRES)
  - Toxic Substances Control Act (TSCA)
- **Water Monitoring Stations**
- **Boundaries**
- **Nonattainment Areas**
- **Water Features**
- **Transportation**
- **Places**
- **Soil Survey Map**
- **Critical Habitat**
- **NWI Wetlands**
- **FEMA Flood**
- **Land Cover**

EnviroMapper®
© 2020 Microsoft Corporation, © 2020 HERE | EPA OEI | U.S. EPA Office of Air and Radiation (OAR) - Office of Air Quality Planning and Standards (OAQPS) | EPA OEI, OFA

Powered by Esri (http://www.esri.com/)

NEPAssist

Home (//www.epa.gov/nepa/nepassist) | Help (help/NEPAssistHelp.pdf)

931 N 38th St, Lincoln, | Basemap | Imagery | Draw | Erase | Save Session | Tools | More Data

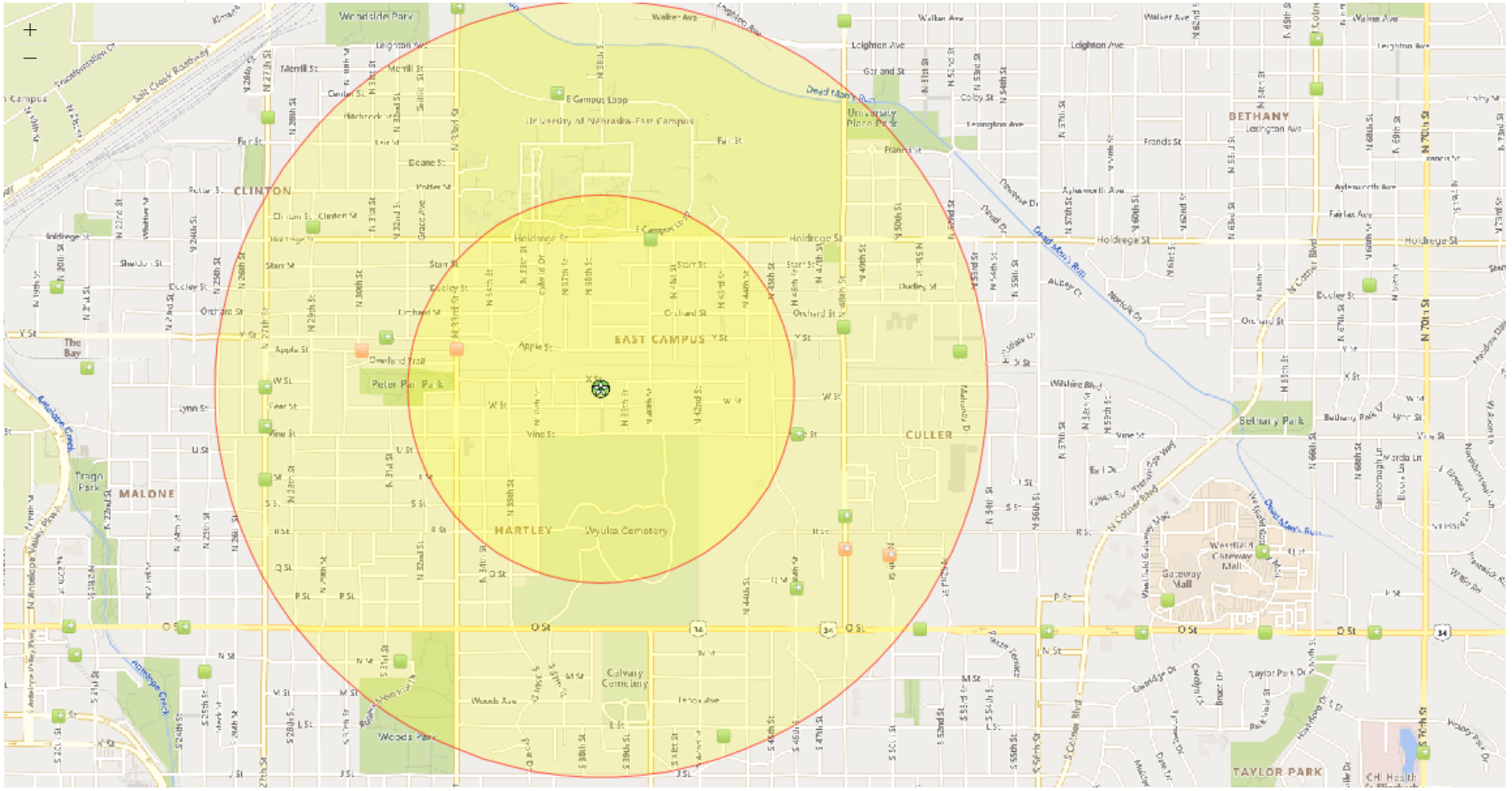

Select Map Contents

- **EPA Facilities**
  - Hazardous Waste (RCRAInfo)
  - Air Pollution (ICIS-AIR)
  - Water Dischargers (NPDES)
  - Toxic Releases (TRI)
  - Superfund (NPL)
  - Brownfields (ACRES)
  - Toxic Substances Control Act (TSCA)
- **Water Monitoring Stations**
- **Boundaries**
- **Nonattainment Areas**
- **Water Features**
- **Transportation**
- **Places**
- **Soil Survey Map**
- **Critical Habitat**
- **NWI Wetlands**
- **FEMA Flood**
- **Land Cover**

EnviroMapper®
© 2020 Microsoft Corporation, © 2020 HERE | EPA OEI | U.S. EPA Office of Air and Radiation (OAR) - Office of Air Quality Planning and Standards (OAQPS) | EPA OEI, OFA

Powered by Esri (http://www.esri.com/)

NEPAssist

Home (//www.epa.gov/nepa/nepassist) | Help (help/NEPAssistHelp.pdf)

910 Starview Ln, Lincol

Basemap Imagery Draw Erase Save Session Tools More Data

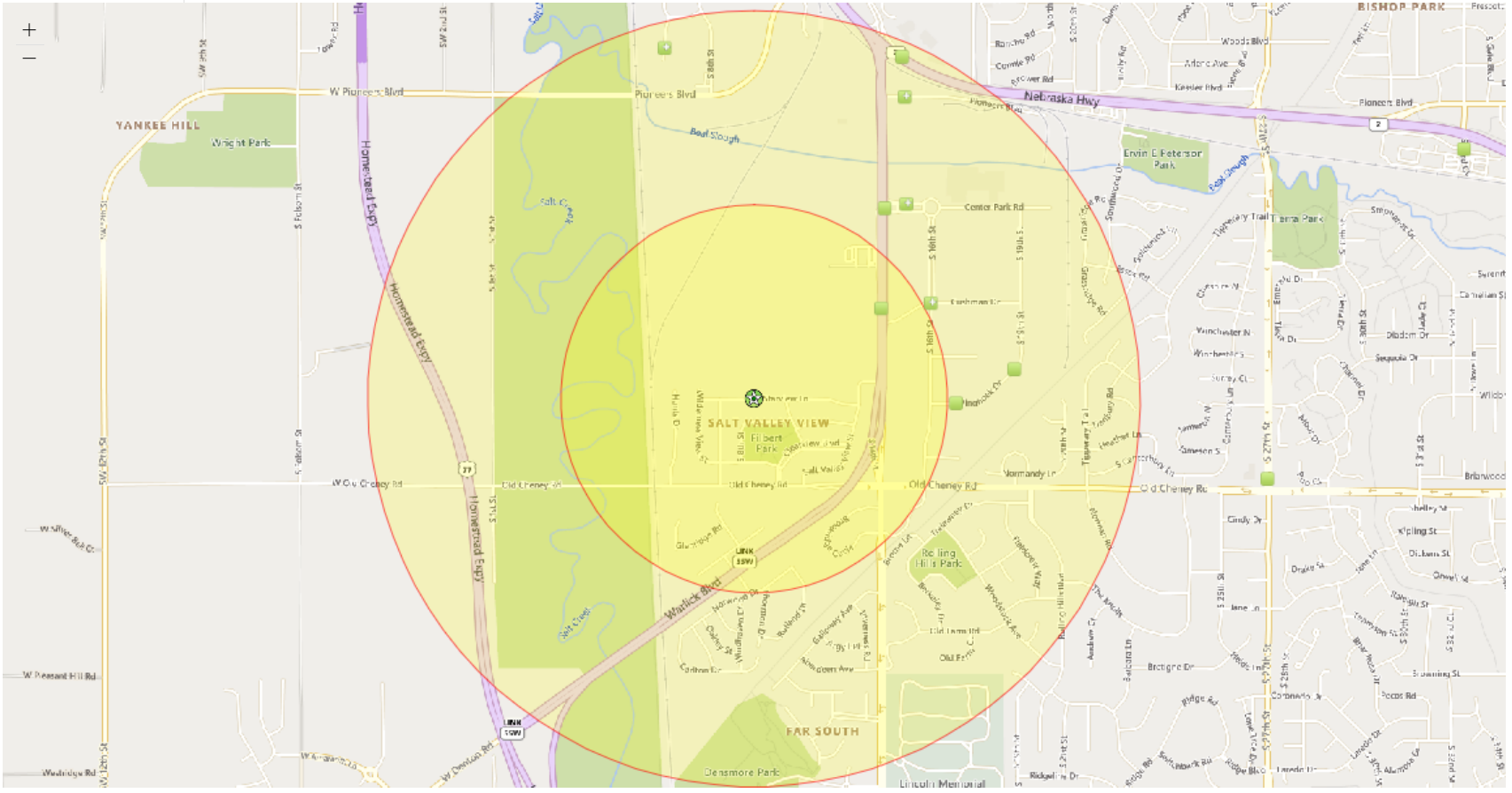

Select Map Contents

- **EPA Facilities**
  - Hazardous Waste (RCRAInfo)
  - Air Pollution (ICIS-AIR)
  - Water Dischargers (NPDES)
  - Toxic Releases (TRI)
  - Superfund (NPL)
  - Brownfields (ACRES)
  - Toxic Substances Control Act (TSCA)
- **Water Monitoring Stations**
- **Boundaries**
- **Nonattainment Areas**
- **Water Features**
- **Transportation**
- **Places**
- **Soil Survey Map**
- **Critical Habitat**
- **NWI Wetlands**
- **FEMA Flood**
- **Land Cover**

EnviroMapper®
© 2020 Microsoft Corporation, © 2020 HERE | EPA OEI | U.S. EPA Office of Air and Radiation (OAR) - Office of Air Quality Planning and Standards (OAQPS) | EPA OEI, OFA

Powered by Esri (http://www.esri.com/)

NEPAssist

Home (//www.epa.gov/nepa/nepassist) | Help (help/NEPAssistHelp.pdf)

901 W Dawes Ave, Linc | Basemap | Imagery | Draw | Erase | Save Session | Tools | More Data

Select Map Contents

- **EPA Facilities**
  - Hazardous Waste (RCRAInfo)
  - Air Pollution (ICIS-AIR)
  - Water Dischargers (NPDES)
  - Toxic Releases (TRI)
  - Superfund (NPL)
  - Brownfields (ACRES)
  - Toxic Substances Control Act (TSCA)
- **Water Monitoring Stations**
- **Boundaries**
- **Nonattainment Areas**
- **Water Features**
- **Transportation**
- **Places**
- **Soil Survey Map**
- **Critical Habitat**
- **NWI Wetlands**
- **FEMA Flood**
- **Land Cover**

EnviroMapper®
© 2020 Microsoft Corporation, © 2020 HERE | EPA OEI | U.S. EPA Office of Air and Radiation (OAR) - Office of Air Quality Planning and Standards (OAQPS) | EPA OEI, OFA

Powered by Esri (http://www.esri.com/)

NEPAssist

Home (//www.epa.gov/nepa/nepassist) | Help (help/NEPAssistHelp.pdf)

900 W Saunders Ave, I | Basemap | Imagery | Draw | Erase | Save Session | Tools | More Data

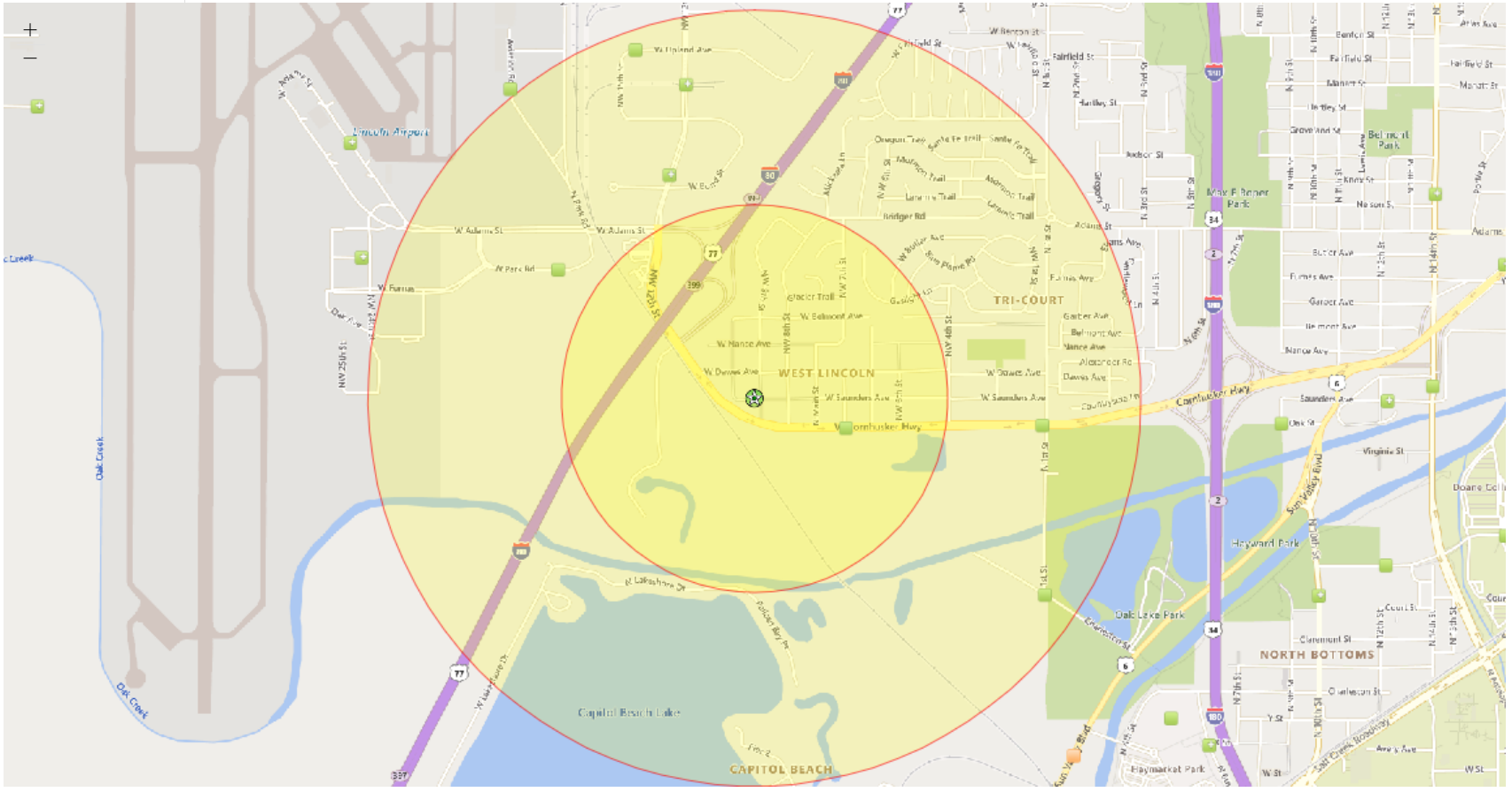

Select Map Contents

- **EPA Facilities**
  - Hazardous Waste (RCRAInfo)
  - Air Pollution (ICIS-AIR)
  - Water Dischargers (NPDES)
  - Toxic Releases (TRI)
  - Superfund (NPL)
  - Brownfields (ACRES)
  - Toxic Substances Control Act (TSCA)
- **Water Monitoring Stations**
- **Boundaries**
- **Nonattainment Areas**
- **Water Features**
- **Transportation**
- **Places**
- **Soil Survey Map**
- **Critical Habitat**
- **NWI Wetlands**
- **FEMA Flood**
- **Land Cover**

40.844529, -96.712581

© 2020 Microsoft Corporation, © 2020 HERE | EPA OEI | U.S. EPA Office of Air and Radiation (OAR) - Office of Air Quality Planning and Standards (OAQPS) | EPA OEI, OFA

NEPAssist

Home (//www.epa.gov/nepa/nepassist) | Help (help/NEPAssistHelp.pdf)

740 W Washington St, | Basemap | Imagery | Draw | Erase | Save Session | Tools | More Data

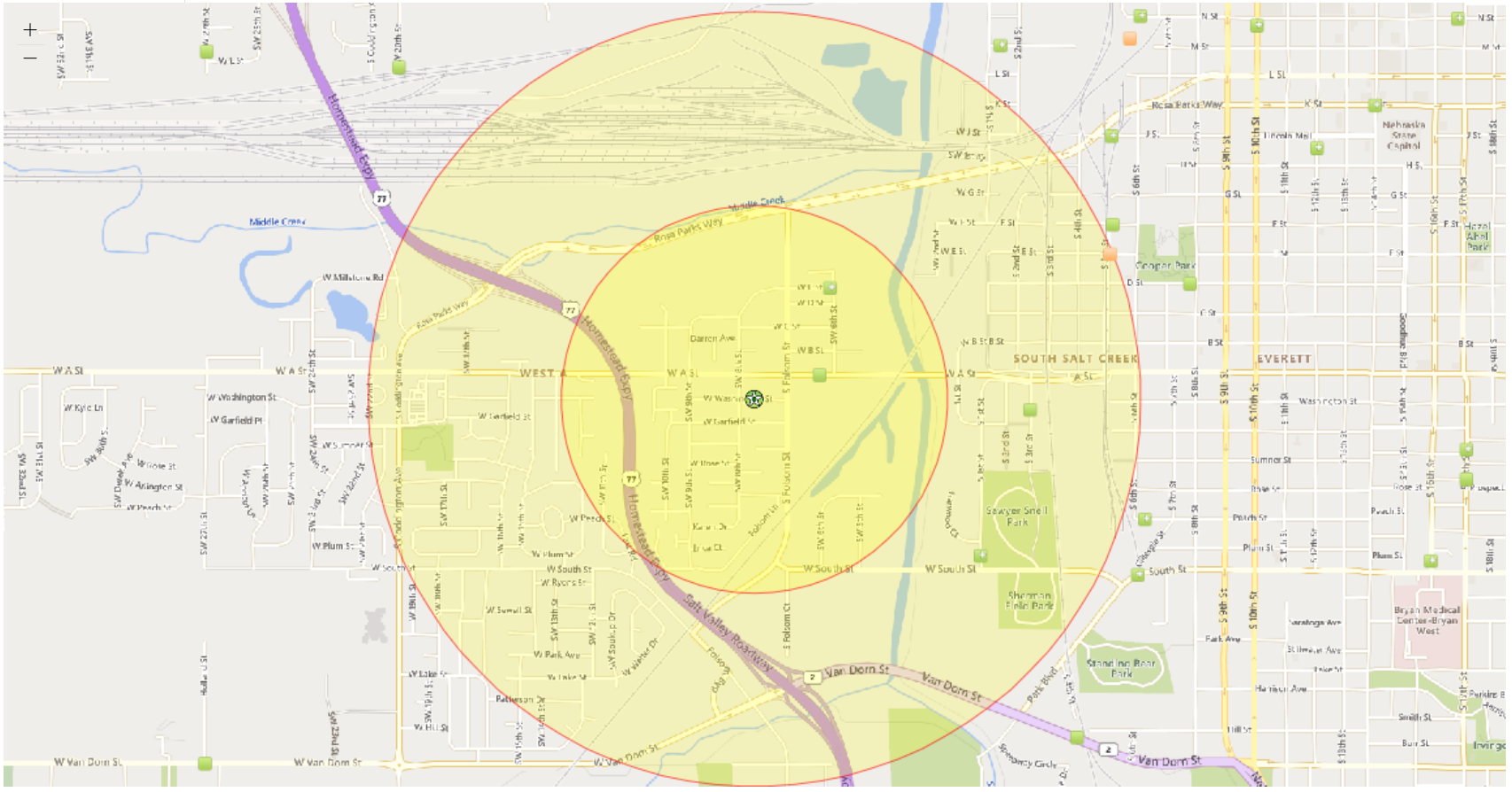

Select Map Contents

- **EPA Facilities**
  - Hazardous Waste (RCRAInfo)
  - Air Pollution (ICIS-AIR)
  - Water Dischargers (NPDES)
  - Toxic Releases (TRI)
  - Superfund (NPL)
  - Brownfields (ACRES)
  - Toxic Substances Control Act (TSCA)
- **Water Monitoring Stations**
- **Boundaries**
- **Nonattainment Areas**
- **Water Features**
- **Transportation**
- **Places**
- **Soil Survey Map**
- **Critical Habitat**
- **NWI Wetlands**
- **FEMA Flood**
- **Land Cover**

EnviroMapper®
© 2020 Microsoft Corporation, © 2020 HERE | EPA OEI | U.S. EPA Office of Air and Radiation (OAR) - Office of Air Quality Planning and Standards (OAQPS) | EPA OEI, OFA

Powered by Esri (http://www.esri.com/)