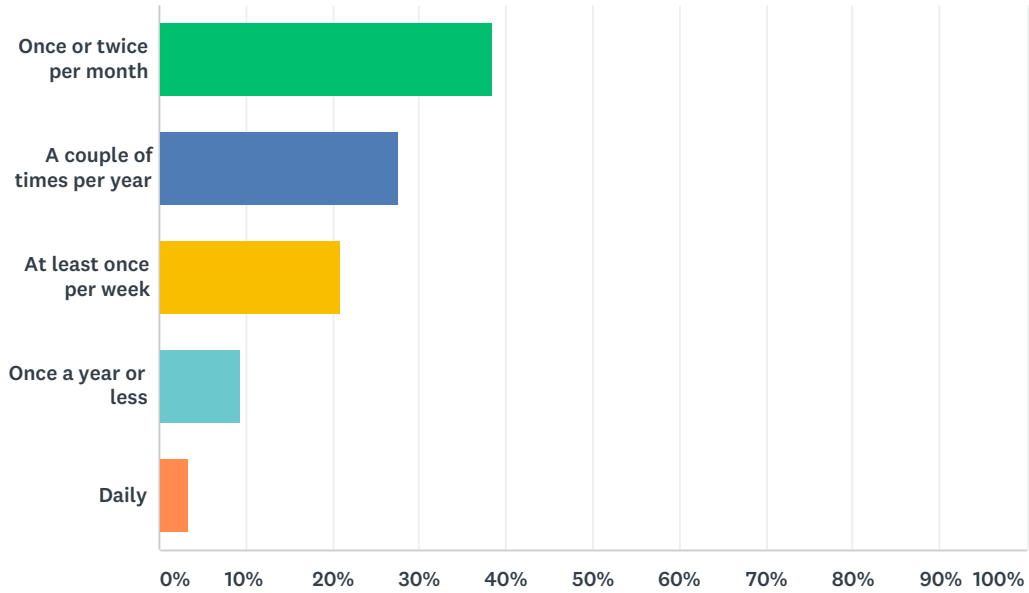


Q1 How often do you use Wilderness Park trails? (choose one)

Answered: 350 Skipped: 1

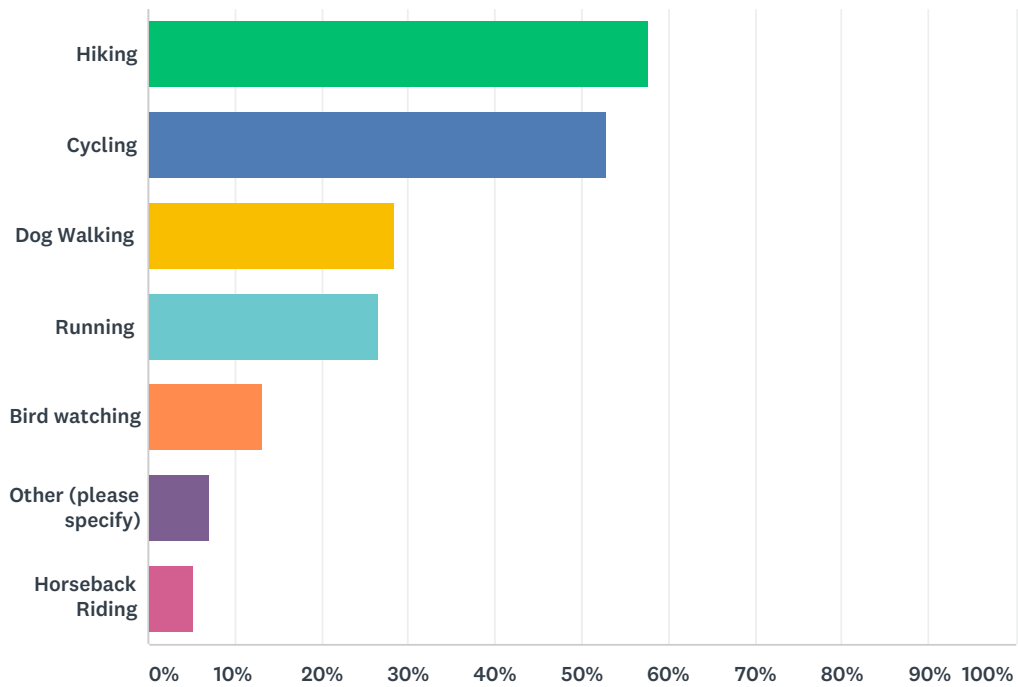


ANSWER CHOICES	RESPONSES	
Once or twice per month	38.57%	135
A couple of times per year	27.71%	97
At least once per week	20.86%	73
Once a year or less	9.43%	33
Daily	3.43%	12
TOTAL		350

Wilderness Park Signage Survey

Q2 When you do use Wilderness Park trails, how are you most likely to use them? (pick up to three)

Answered: 351 Skipped: 0

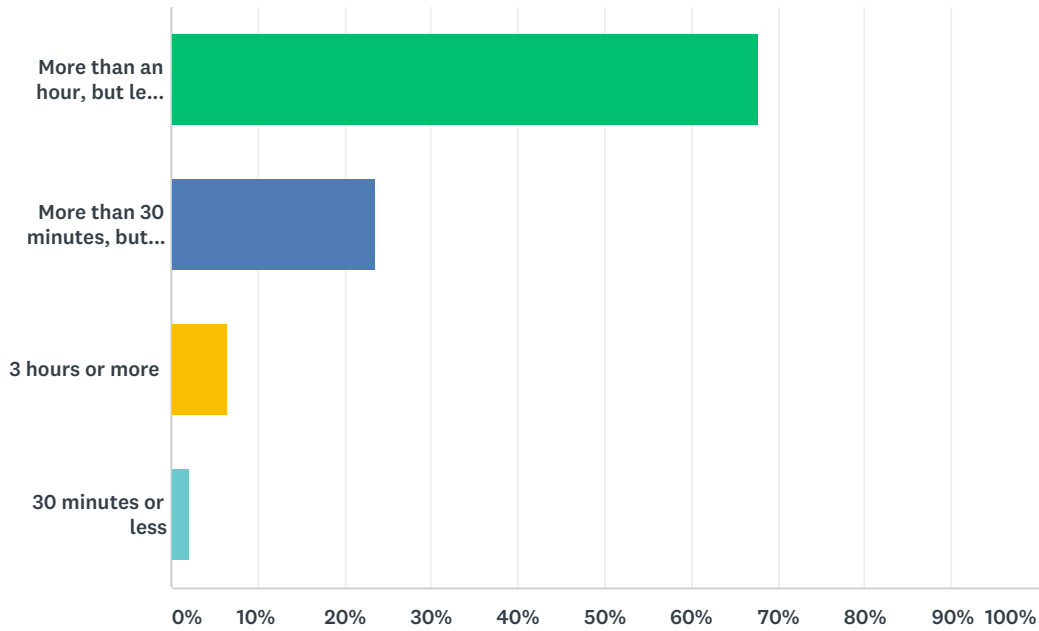


ANSWER CHOICES	RESPONSES	
Hiking	57.83%	203
Cycling	52.99%	186
Dog Walking	28.49%	100
Running	26.50%	93
Bird watching	13.11%	46
Other (please specify)	7.12%	25
Horseback Riding	5.13%	18
Total Respondents: 351		

Wilderness Park Signage Survey

Q3 How much time are you likely to spend in the park during a typical visit? (choose one)

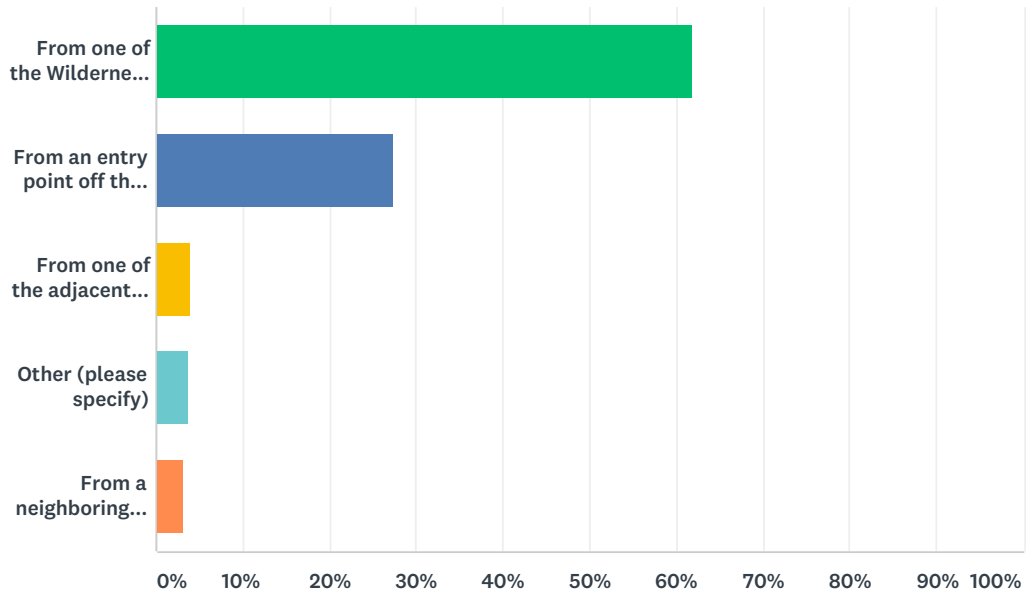
Answered: 350 Skipped: 1



ANSWER CHOICES	RESPONSES	
More than an hour, but less than 3 hours	67.71%	237
More than 30 minutes, but less than an hour	23.71%	83
3 hours or more	6.57%	23
30 minutes or less	2.00%	7
TOTAL		350

Q4 How are you most likely to access the trails in Wilderness Park? (choose one, fill in "other")

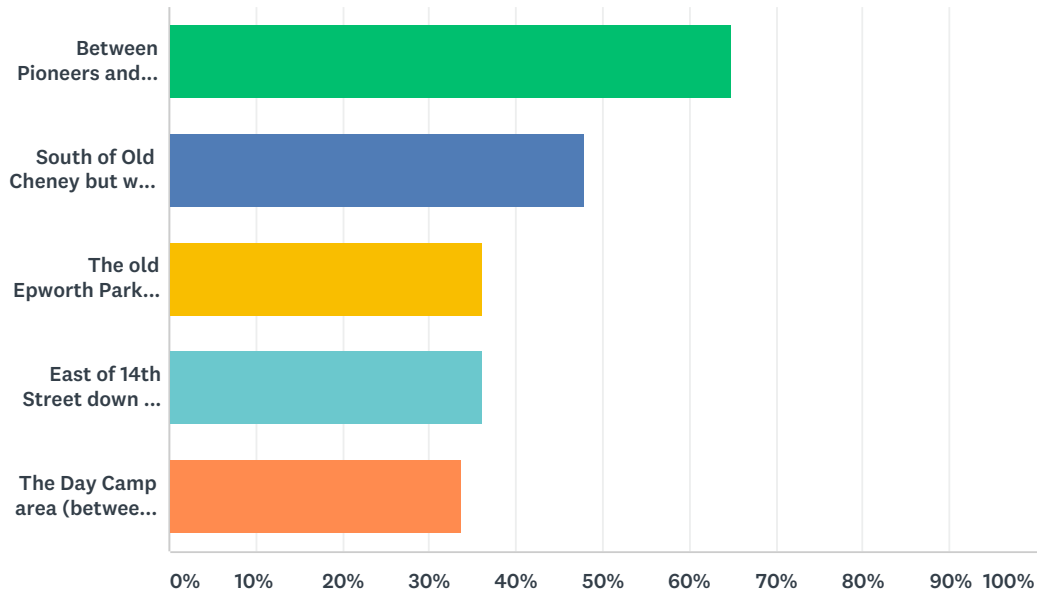
Answered: 351 Skipped: 0



ANSWER CHOICES	RESPONSES	
From one of the Wilderness Park parking lots.	61.82%	217
From an entry point off the Jamaica North Trail	27.35%	96
From one of the adjacent roadways	3.99%	14
Other (please specify)	3.70%	13
From a neighboring property	3.13%	11
TOTAL		351

Q5 In what area of Wilderness Park are you most likely to be found? (check all that apply)

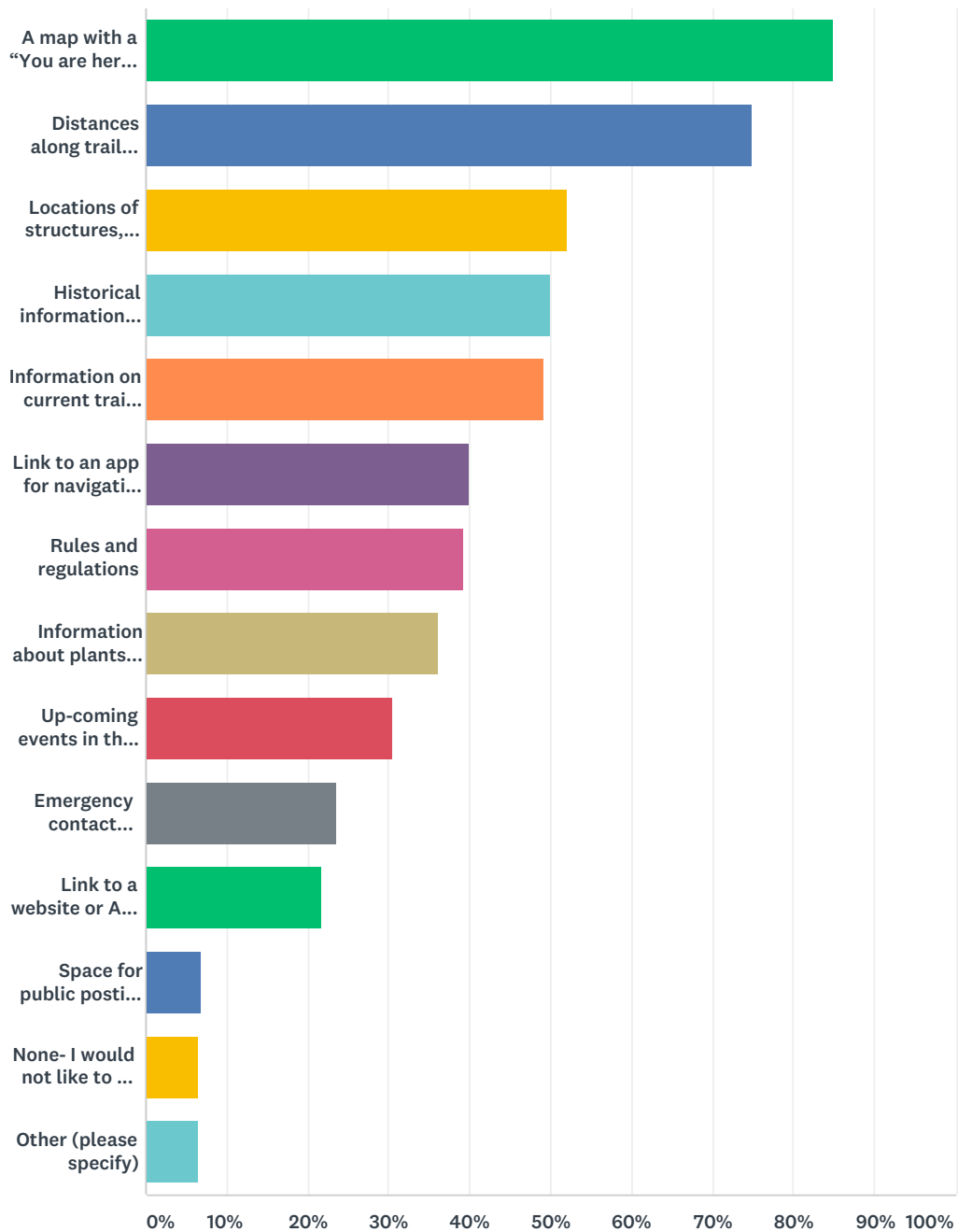
Answered: 351 Skipped: 0



ANSWER CHOICES	RESPONSES	
Between Pioneers and Old Cheney	64.96%	228
South of Old Cheney but west of 14th Street	47.86%	168
The old Epworth Park area (between Calvert and Pioneers)	36.18%	127
East of 14th Street down to Saltillo Road	36.18%	127
The Day Camp area (between Calvert and Van Dorn)	33.62%	118
Total Respondents: 351		

Q6 What sort of information would you like to see on kiosks at the trailheads/parking lots? (check as many as apply)

Answered: 350 Skipped: 1



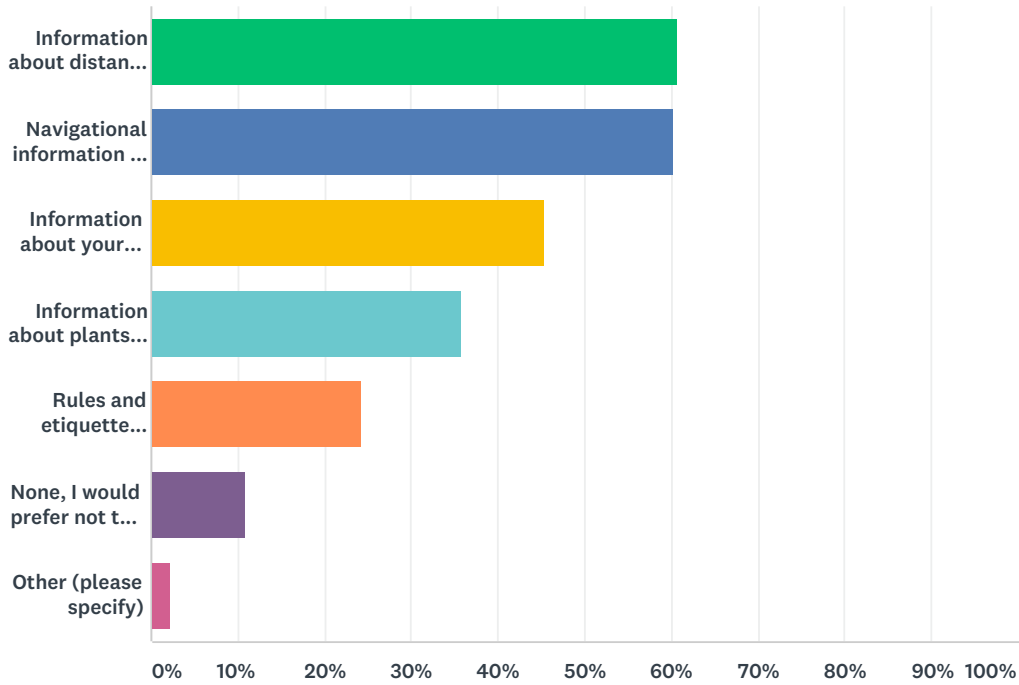
ANSWER CHOICES	RESPONSES	
A map with a "You are here" indicator	84.86%	297
Distances along trail segments	74.86%	262
Locations of structures, such as bridges and low water crossings	52.00%	182
Historical information about the park	50.00%	175

Wilderness Park Signage Survey

Information on current trail conditions	49.14%	172
Link to an app for navigating the park	40.00%	140
Rules and regulations	39.43%	138
Information about plants and animals I might see in the park	36.29%	127
Up-coming events in the park	30.57%	107
Emergency contact information	23.71%	83
Link to a website or App with more park information	21.71%	76
Space for public postings (bulletin board)	6.86%	24
None- I would not like to see kiosks at parking lots/trailheads	6.57%	23
Other (please specify)	6.57%	23
Total Respondents: 350		

Q7 If Kiosks with information such as rules, maps, points of interest and distances were provided at trailhead parking lots, which of these pieces of information would you still want included in signs along the trail? (check all that apply, fill in “other”)

Answered: 350 Skipped: 1

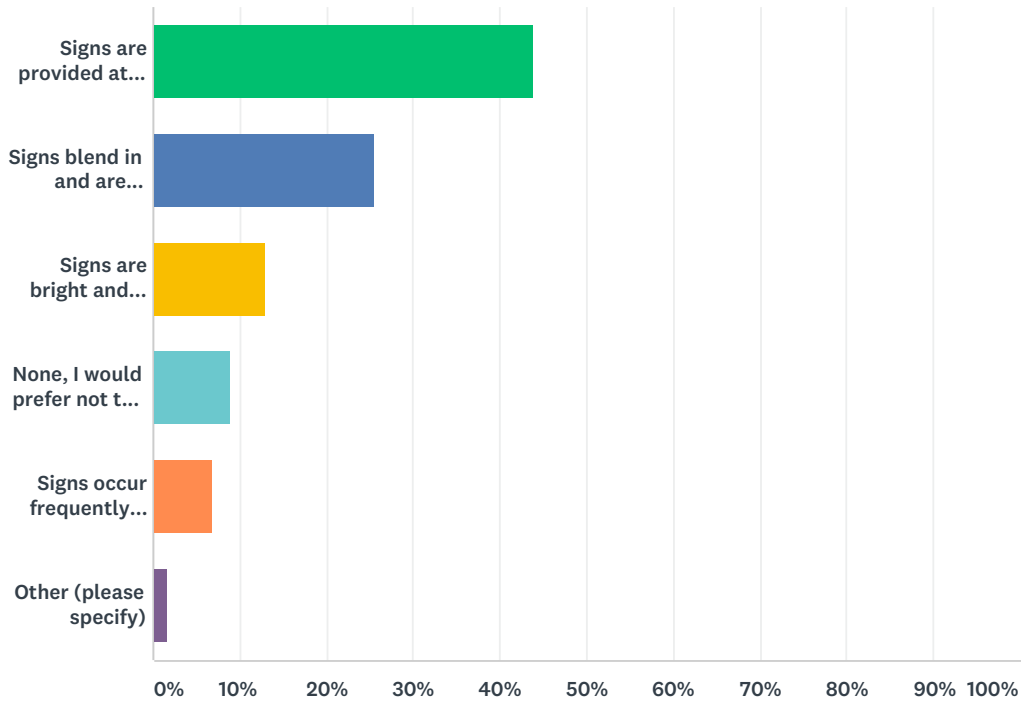


ANSWER CHOICES	RESPONSES
Information about distances to next intersection or parking lot	60.57% 212
Navigational information so you can find your way to your destination	60.29% 211
Information about your current location in the park so you can communicate in case of an incident, safety concern, or emergency situation	45.43% 159
Information about plants, history, animals, and other interesting topics.	35.71% 125
Rules and etiquette information	24.29% 85
None, I would prefer not to have signs along the trail	10.86% 38
Other (please specify)	2.29% 8
Total Respondents: 350	

Wilderness Park Signage Survey

Q8 When it comes to signs along the trail in Wilderness Park, please note which of the following items is most important to you: (choose one)

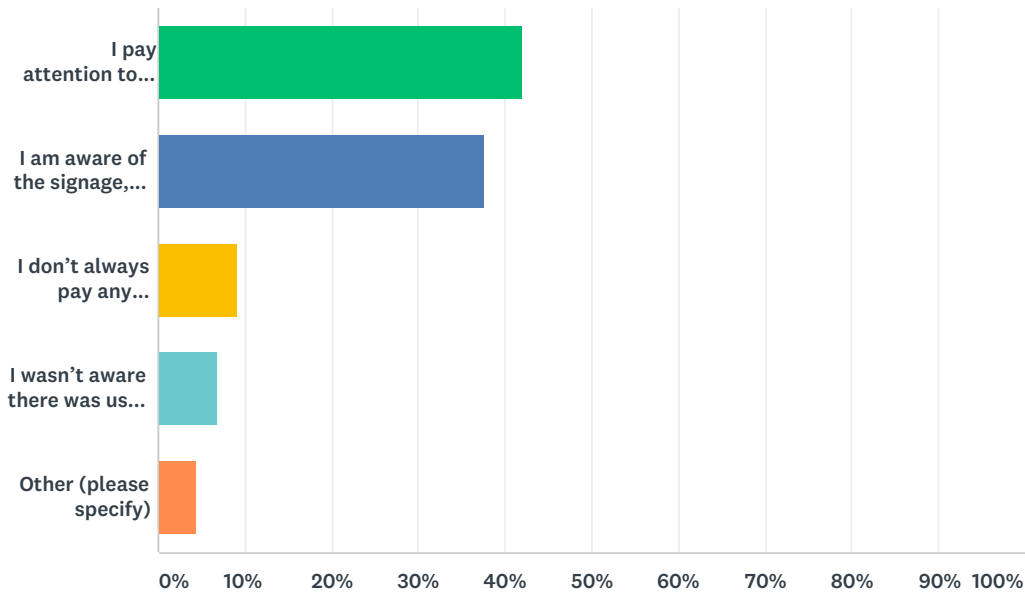
Answered: 348 Skipped: 3



ANSWER CHOICES	RESPONSES	
Signs are provided at intersections, but not along the rest of the trail	43.97%	153
Signs blend in and are unobtrusive	25.57%	89
Signs are bright and visible at a distance	12.93%	45
None, I would prefer not to have signs along the trail	8.91%	31
Signs occur frequently along the trail	6.90%	24
Other (please specify)	1.72%	6
TOTAL		348

Q9 Wilderness Park currently uses a system of signage with universal symbols for user types - hikers, bikers, and horseback riders - and the red circle with a slash, to show which users are to use which trails. Which statement best describes your current experience with signs in Wilderness Park? (choose one)

Answered: 348 Skipped: 3

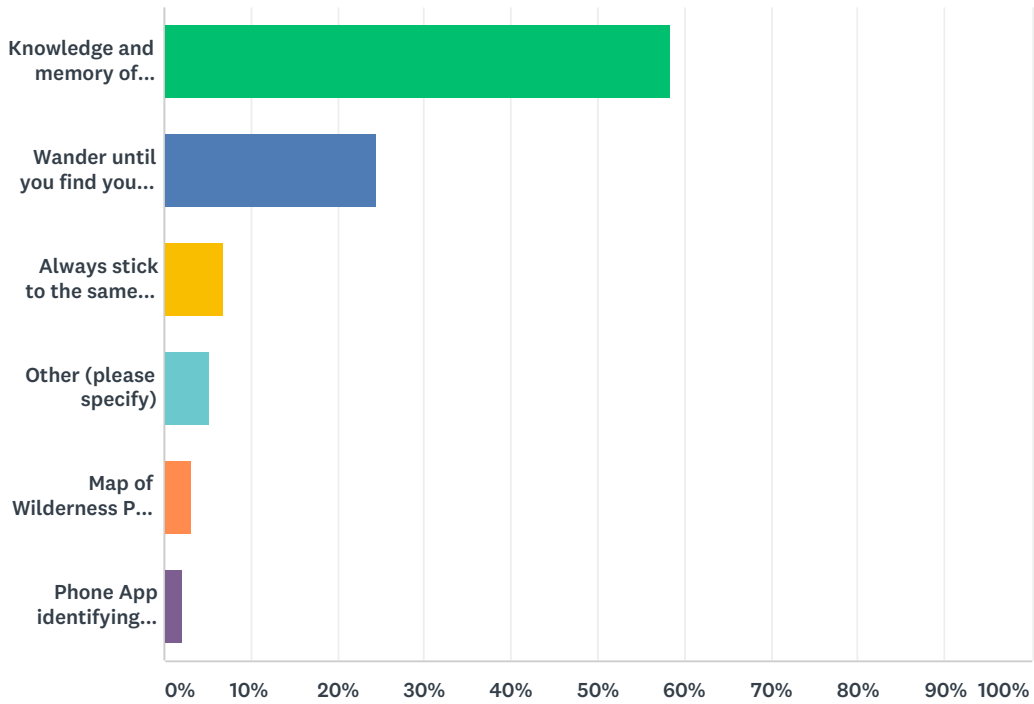


ANSWER CHOICES	RESPONSES	
I pay attention to the signs and only use the trails that are signed for my use type.	41.95%	146
I am aware of the signage, and watch out for those other users, but I do go on trails that are not signed for my use type.	37.64%	131
I don't always pay any attention to the user signage.	9.20%	32
I wasn't aware there was user signage.	6.90%	24
Other (please specify)	4.31%	15
TOTAL		348

Wilderness Park Signage Survey

Q10 How do you currently navigate Wilderness Park trails? (choose one)

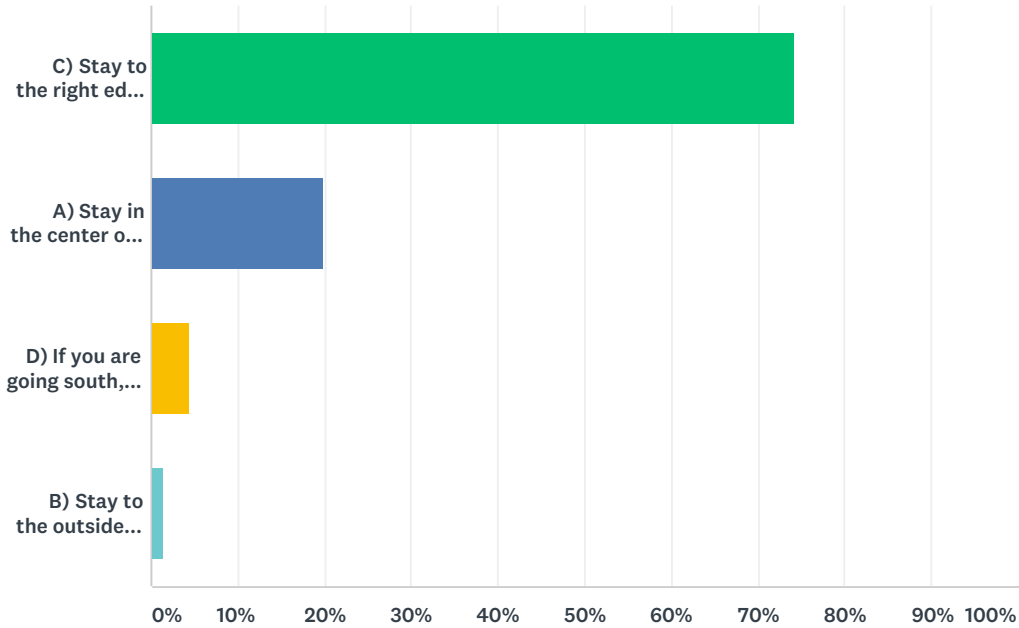
Answered: 351 Skipped: 0



ANSWER CHOICES	RESPONSES	
Knowledge and memory of Wilderness Park trails.	58.40%	205
Wander until you find your way back.	24.50%	86
Always stick to the same route.	6.84%	24
Other (please specify)	5.13%	18
Map of Wilderness Park trails.	3.13%	11
Phone App identifying trails or your location.	1.99%	7
TOTAL		351

Q11 Scenario #1: While moving through Wilderness Park it is best to stay to what part of the trail in order to minimize conflicts? (Choose one.)The explanation appears on the next page.

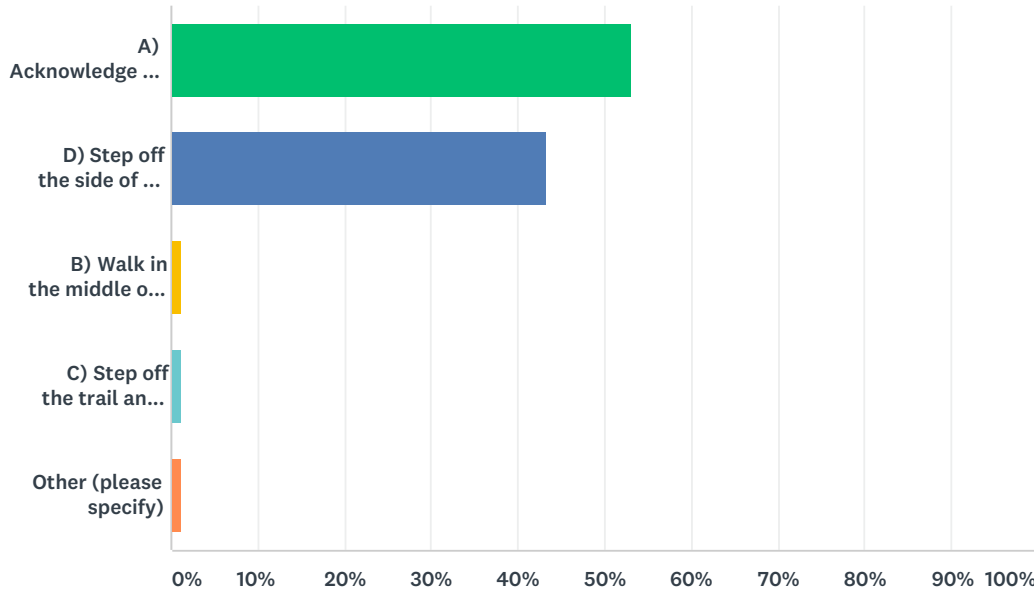
Answered: 338 Skipped: 13



ANSWER CHOICES	RESPONSES	
C) Stay to the right edge of the trail	74.26%	251
A) Stay in the center of the trail in order to be seen	19.82%	67
D) If you are going south, you should be on the east side of Salt Creek, if you are moving north you should be on the west side of Salt Creek.	4.44%	15
B) Stay to the outside edge of any curves so you can move through them faster	1.48%	5
TOTAL		338

Q12 Scenario #2: You are hiking in Wilderness Park when you see a horse and rider coming toward you. Do you: (Choose one.)The explanation appears on the next page.

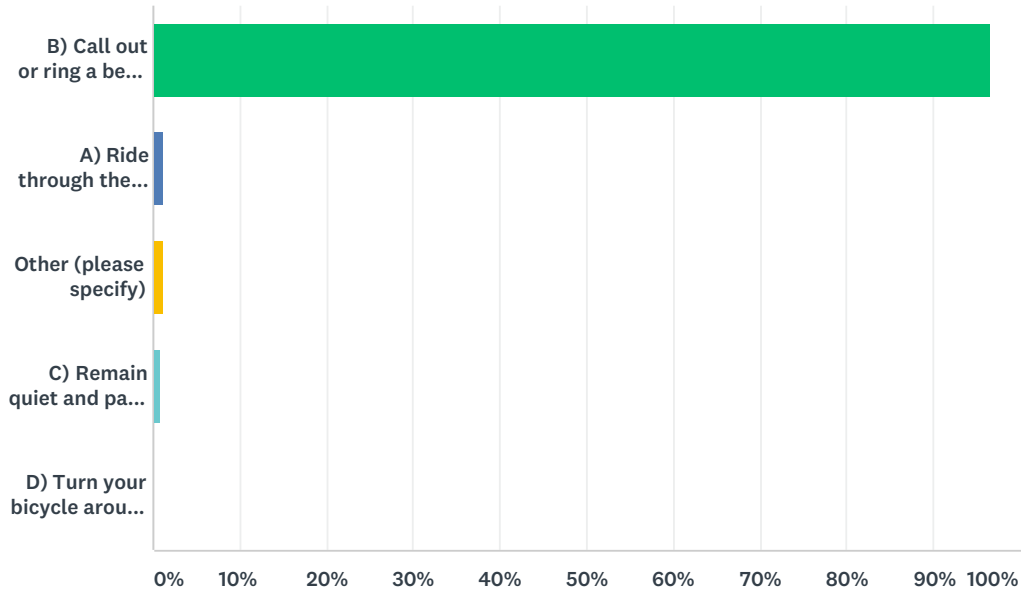
Answered: 333 Skipped: 18



ANSWER CHOICES	RESPONSES	
A) Acknowledge the rider with a wave and step to the edge of the trail when you meet to allow the rider to comfortably pass.	53.15%	177
D) Step off the side of the trail and remain still and silent until the horse and rider have passed.	43.24%	144
B) Walk in the middle of the trail in order to make yourself visible and wait for the horse and rider to step aside for you to pass.	1.20%	4
C) Step off the trail and walk through shrubs to avoid the horse and rider completely.	1.20%	4
Other (please specify)	1.20%	4
TOTAL		333

Q13 Scenario #3: You are riding your bicycle through Wilderness Park and come up behind a hiker. Do you: (Choose one.)The explanation appears on the next page.

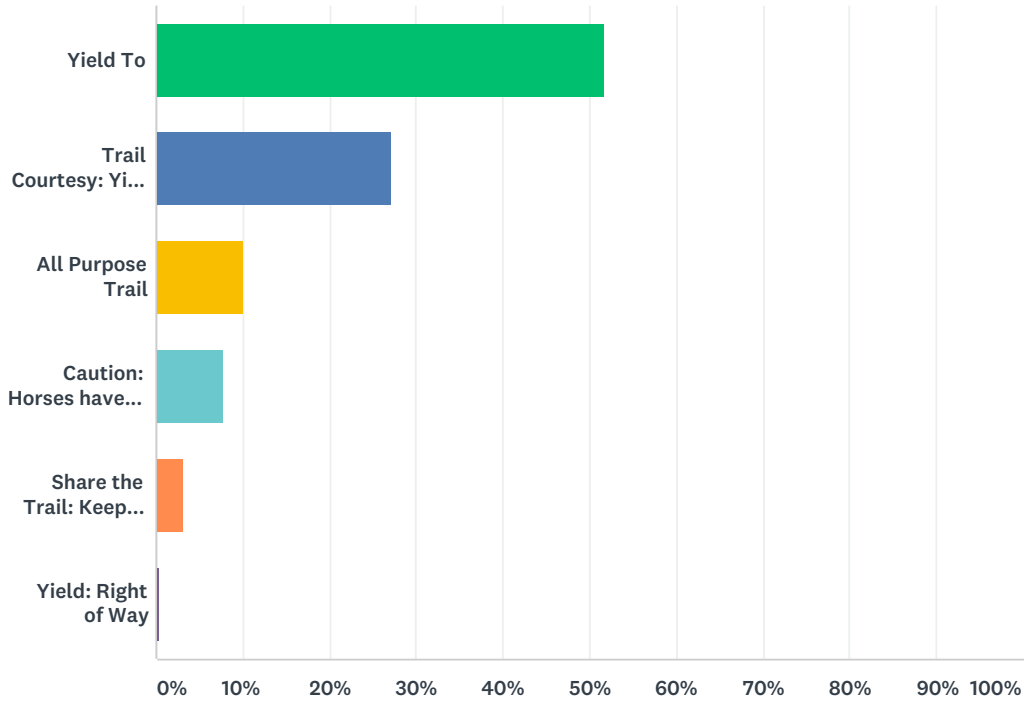
Answered: 332 Skipped: 19



ANSWER CHOICES	RESPONSES	
B) Call out or ring a bell in order to let the hiker know you are approaching from behind, then pass on the left.	96.69%	321
A) Ride through the shrubs to avoid startling the hiker.	1.20%	4
Other (please specify)	1.20%	4
C) Remain quiet and pass with as much space between you and the hiker as possible.	0.90%	3
D) Turn your bicycle around and try to find an alternative route.	0.00%	0
TOTAL		332

Q14 Which of the signs below do you feel best communicates the right of way relationships on a multi-use trail? (Hikers must yield to horses, bicycles must yield to horses and hikers.)

Answered: 310 Skipped: 41



ANSWER CHOICES	RESPONSES	
Yield To	51.61%	160
Trail Courtesy: Yield To	27.10%	84
All Purpose Trail	10.00%	31
Caution: Horses have right of way	7.74%	24
Share the Trail: Keep Right	3.23%	10
Yield: Right of Way	0.32%	1
TOTAL		310

Q15 Do you have any other comments, questions, or concerns?

Answered: 88 Skipped: 263